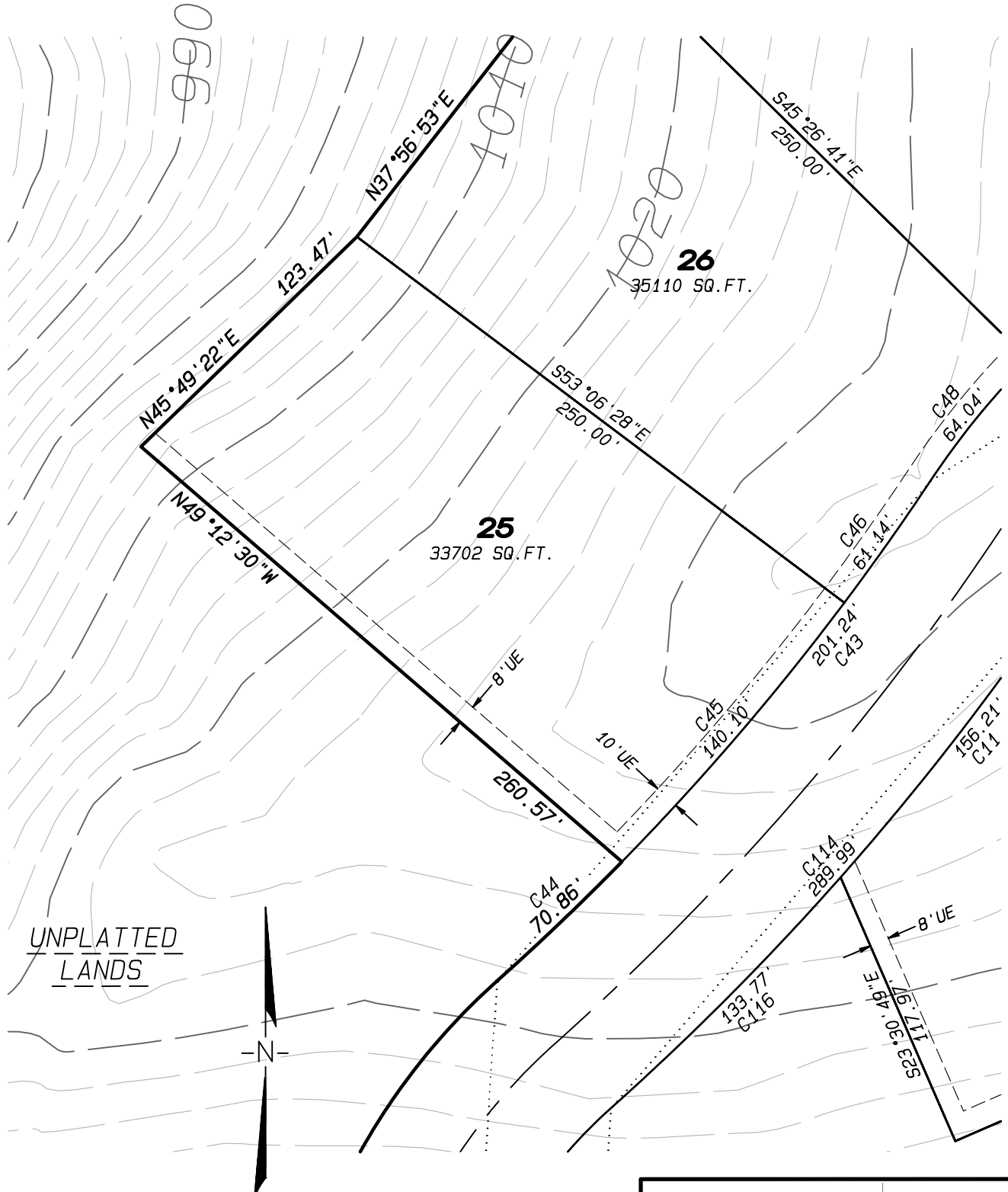
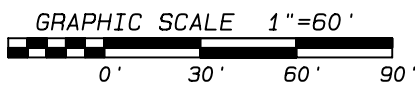


LOT TOPOGRAPHY

LOT 25, ARBOR RIDGE, CITY OF JANESVILLE, ROCK COUNTY, WISCONSIN.



UNPLATTED
LANDS



Project No. 104 - 505a

For: HENDRICKS



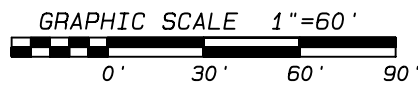
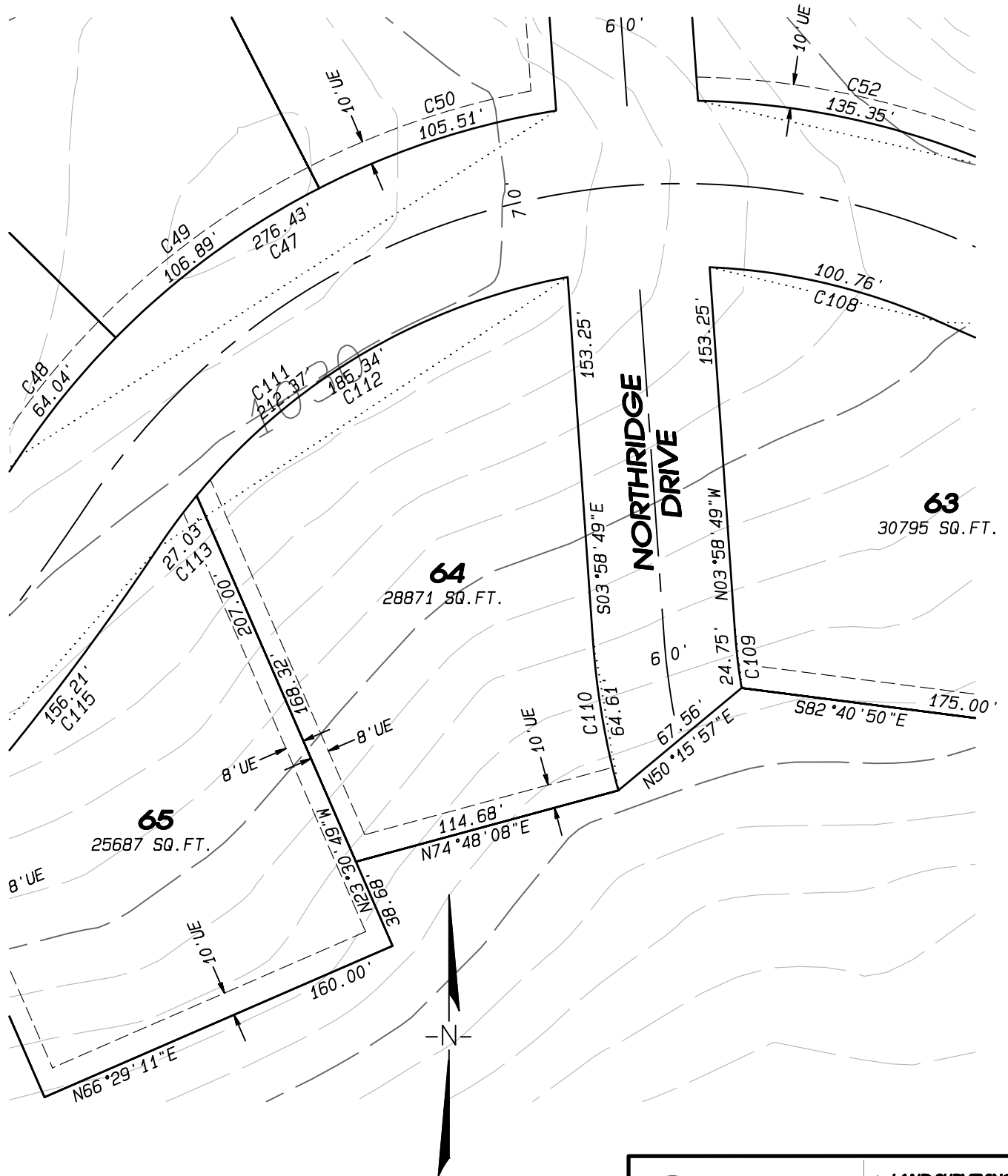
- LAND SURVEYING
- LAND PLANNING
- CIVIL ENGINEERING

109 W. Milwaukee St.
Janesville, WI 53548
www.combsurvey.com

tel: 608 752-0575
fax: 608 752-0534

LOT TOPOGRAPHY

LOT 64, ARBOR RIDGE, CITY OF JANESVILLE, ROCK COUNTY, WISCONSIN.



- LAND SURVEYING
- LAND PLANNING
- CIVIL ENGINEERING

109 W. Milwaukee St.
Janesville, WI 53548
www.combsurvey.com

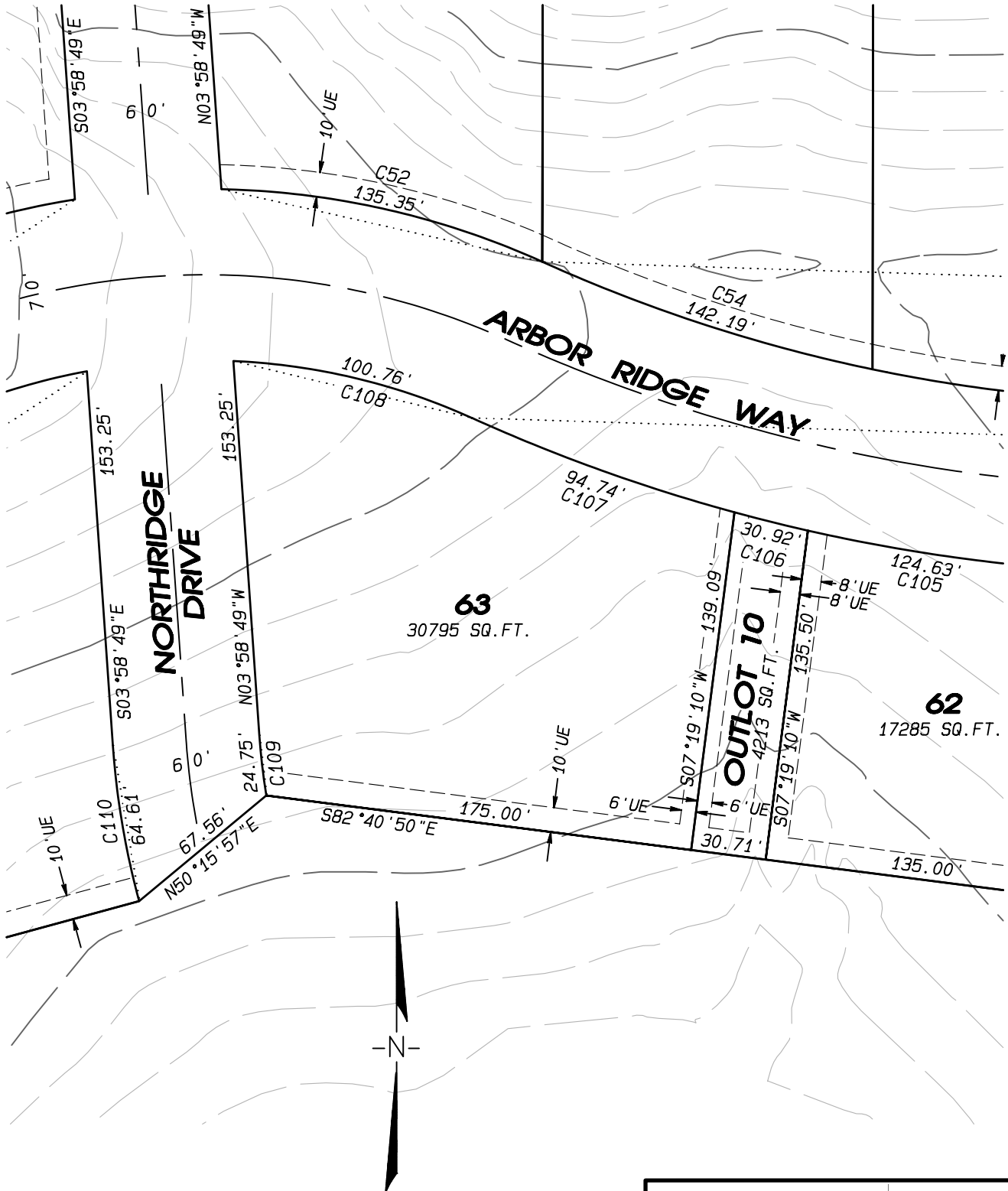
tel: 608 752-0575
fax: 608 752-0534

Project No. 104 - 505a

For: HENDRICKS

LOT TOPOGRAPHY

LOT 63, ARBOR RIDGE, CITY OF JANESVILLE, ROCK COUNTY, WISCONSIN.



Project No. 104 - 505a

For: HENDRICKS



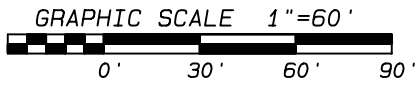
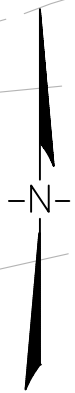
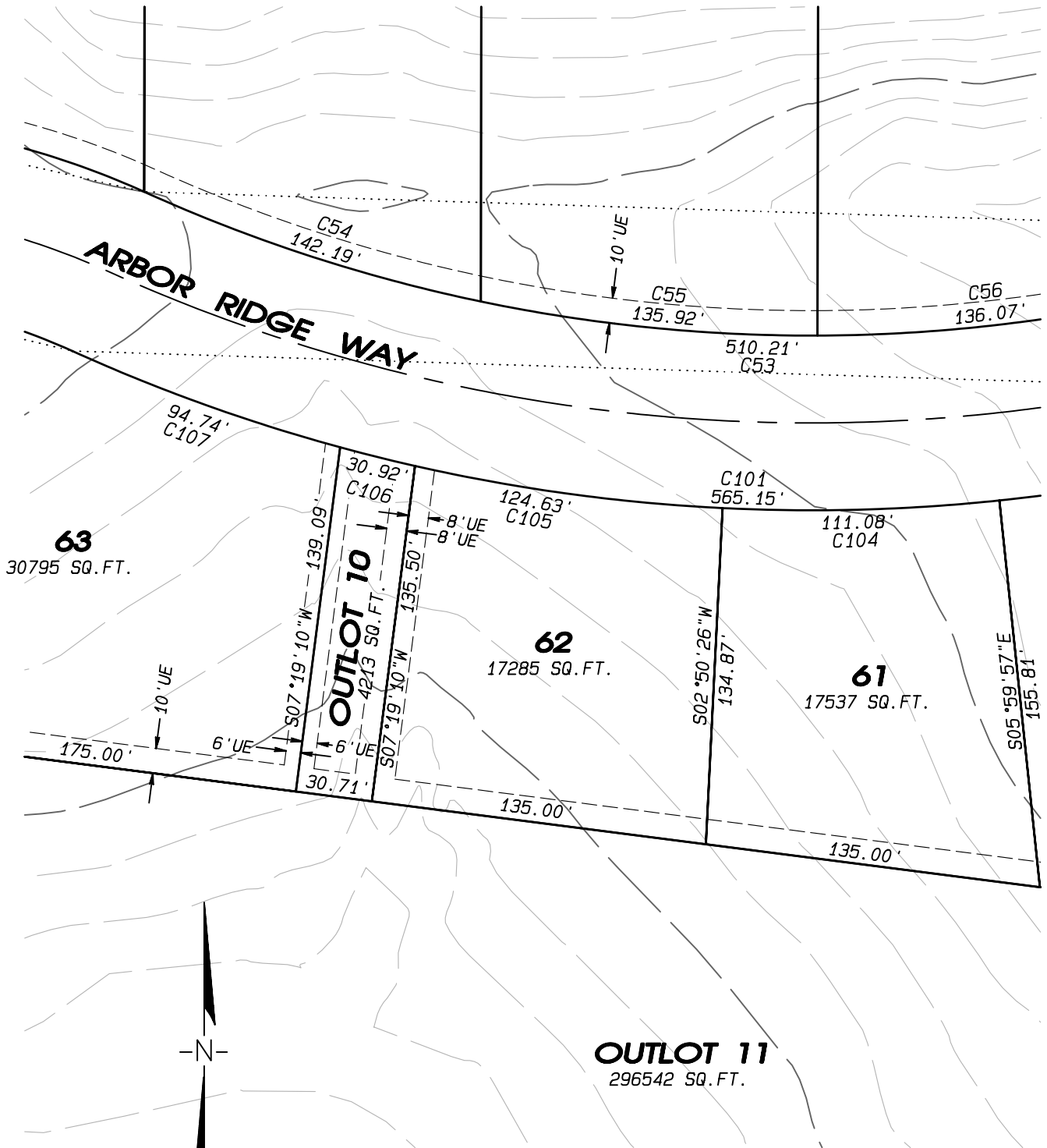
- LAND SURVEYING
- LAND PLANNING
- CIVIL ENGINEERING

109 W. Milwaukee St.
Janesville, WI 53548
www.combsurvey.com

tel: 608 752-0575
fax: 608 752-0534

LOT TOPOGRAPHY

LOT 62, ARBOR RIDGE, CITY OF JANESVILLE, ROCK COUNTY, WISCONSIN.





- LAND SURVEYING
- LAND PLANNING
- CIVIL ENGINEERING

109 W. Milwaukee St.
Janesville, WI 53548
www.combsurvey.com

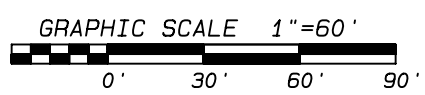
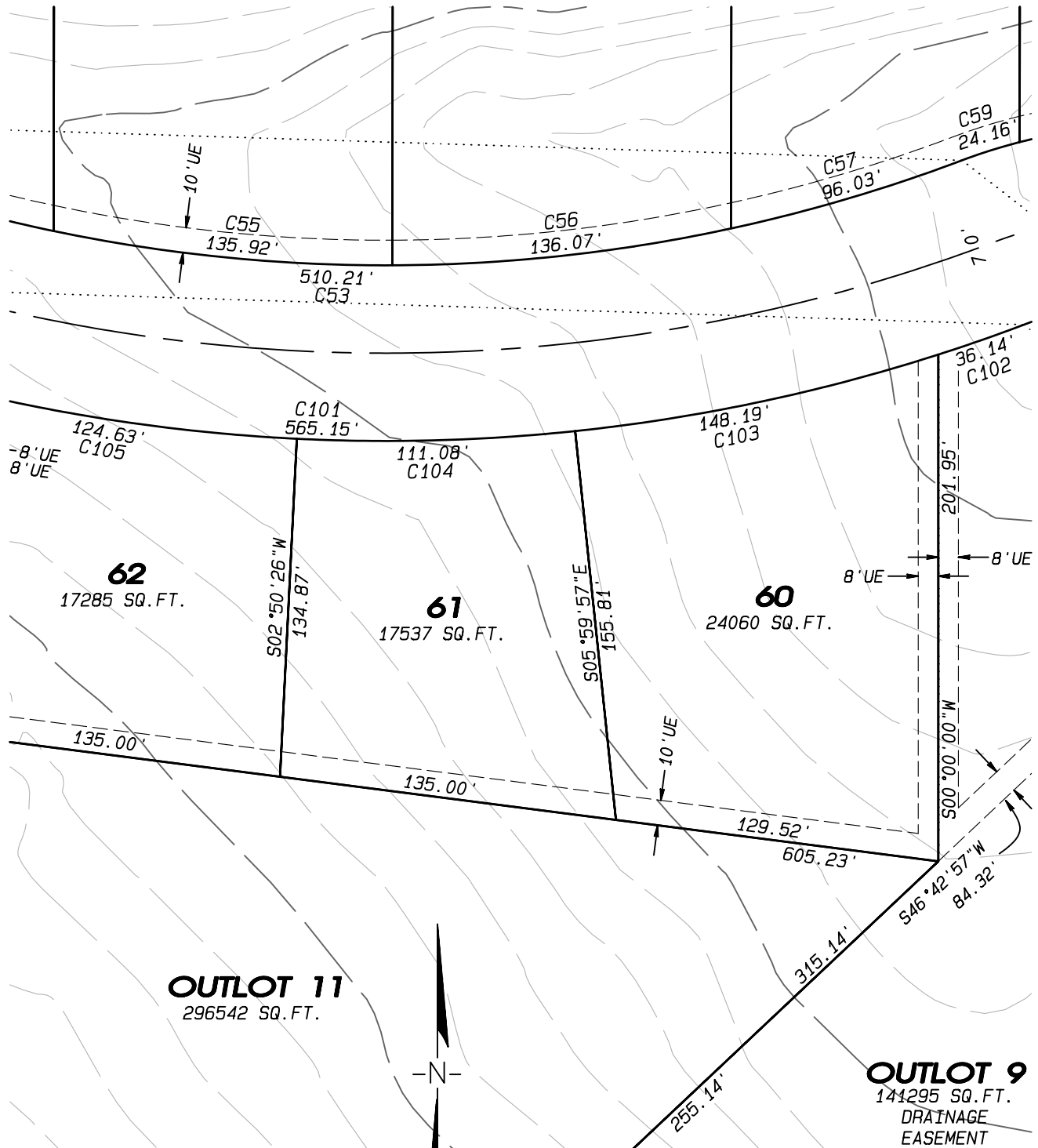
tel: 608 752-0575
fax: 608 752-0534

Project No. 104 - 505a

For: HENDRICKS

LOT TOPOGRAPHY

LOT 61, ARBOR RIDGE, CITY OF JANESVILLE, ROCK COUNTY, WISCONSIN.



- LAND SURVEYING
- LAND PLANNING
- CIVIL ENGINEERING

109 W. Milwaukee St.
Janesville, WI 53548
www.combsurvey.com

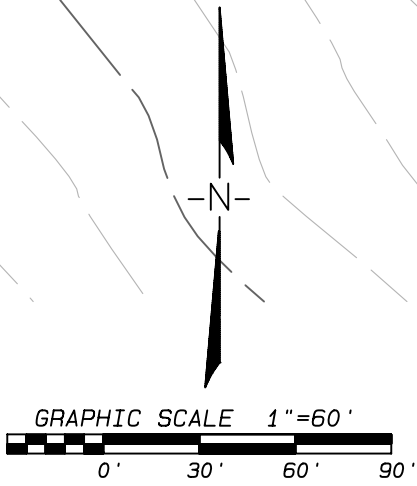
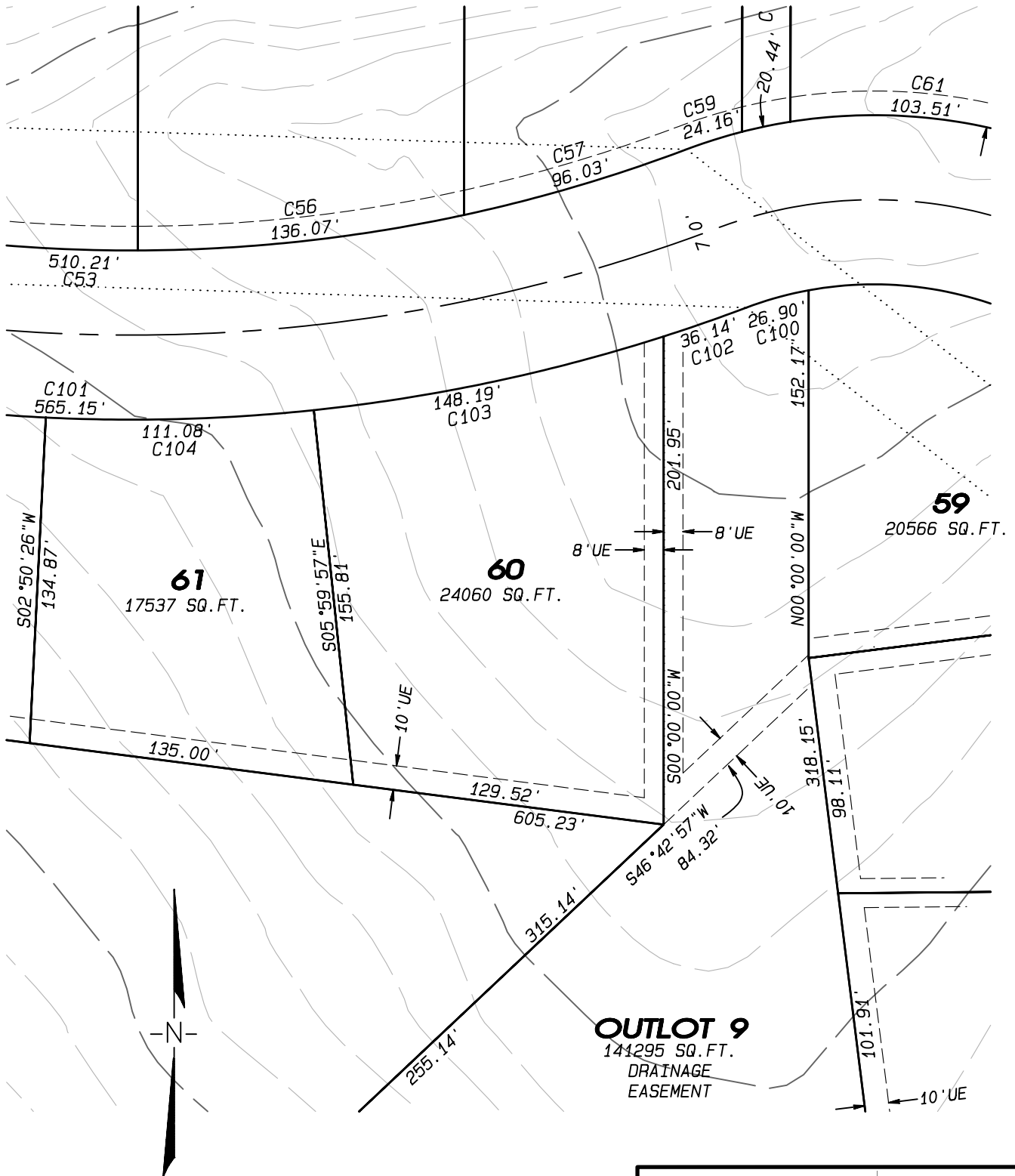
tel: 608 752-0575
fax: 608 752-0534

Project No. 104 - 505a

For: HENDRICKS

LOT TOPOGRAPHY

LOT 60, ARBOR RIDGE, CITY OF JANESVILLE, ROCK COUNTY, WISCONSIN.



Combs & Associates

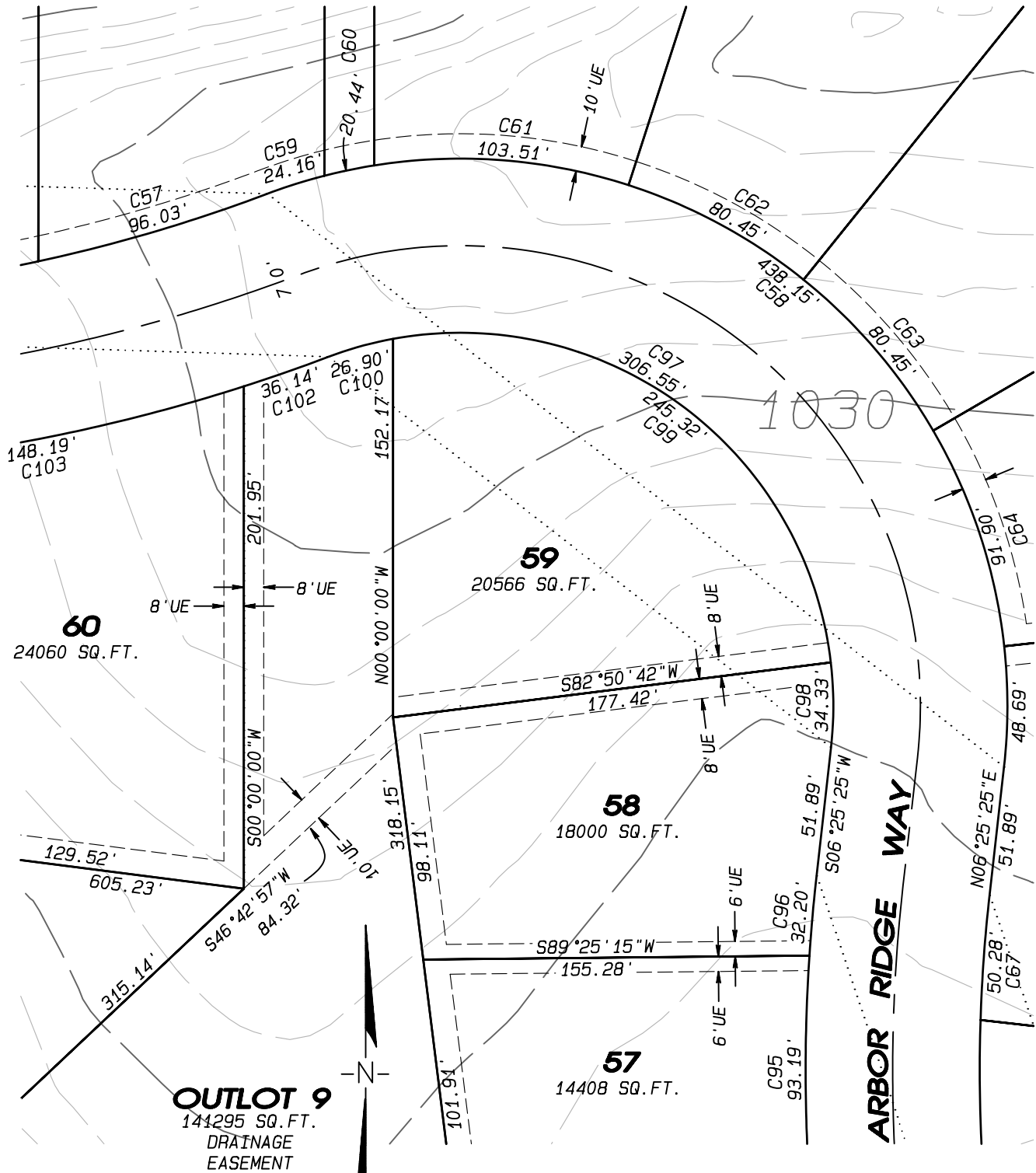
- LAND SURVEYING
- LAND PLANNING
- CIVIL ENGINEERING

109 W. Milwaukee St.
 Janesville, WI 53548
 www.combsurvey.com

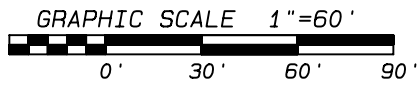
tel: 608 752-0575
 fax: 608 752-0534

LOT TOPOGRAPHY

LOT 59, ARBOR RIDGE, CITY OF JANESVILLE, ROCK COUNTY, WISCONSIN.



OUTLOT 9
141295 SQ.FT.
DRAINAGE
EASEMENT



- LAND SURVEYING
- LAND PLANNING
- CIVIL ENGINEERING

109 W. Milwaukee St.
Janesville, WI 53548
www.combsurvey.com

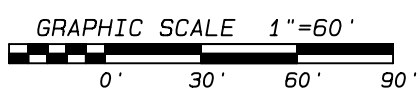
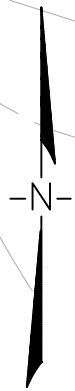
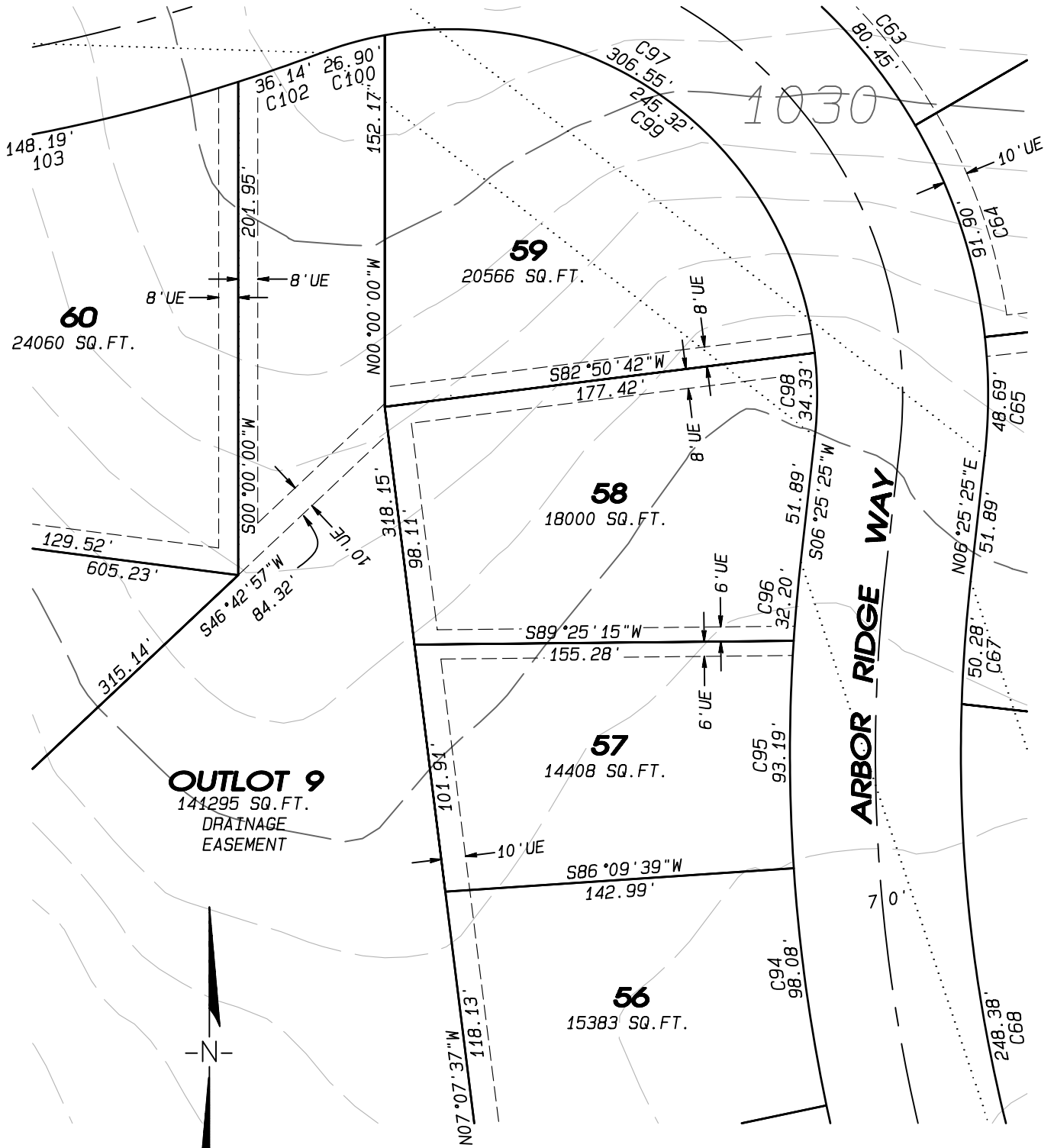
tel: 608 752-0575
fax: 608 752-0534

Project No. 104 - 505a

For: HENDRICKS

LOT TOPOGRAPHY

LOT 58, ARBOR RIDGE, CITY OF JANESVILLE, ROCK COUNTY, WISCONSIN.



- LAND SURVEYING
- LAND PLANNING
- CIVIL ENGINEERING

109 W. Milwaukee St.
Janesville, WI 53548
www.combsurvey.com

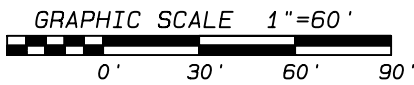
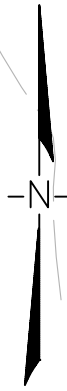
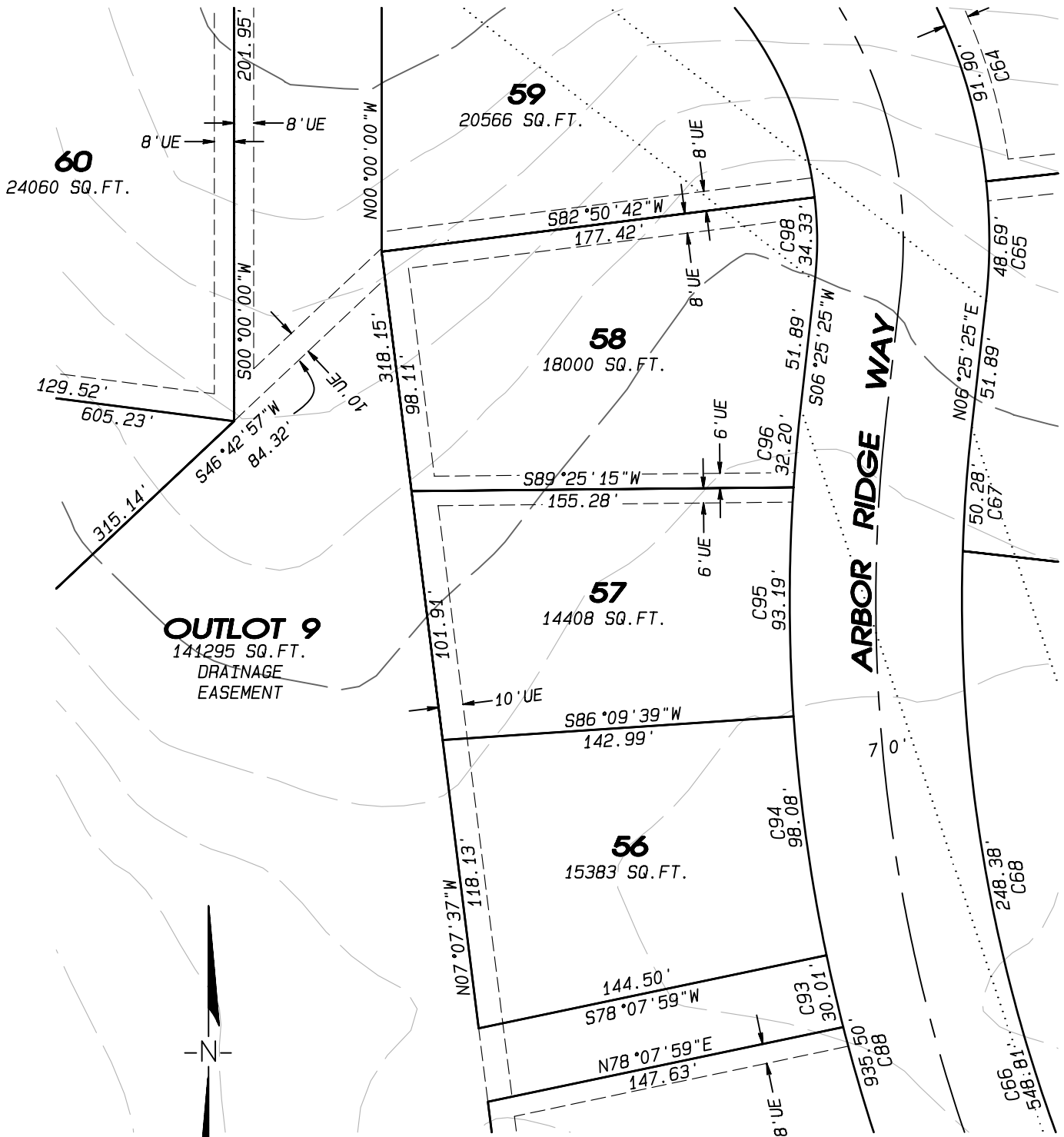
tel: 608 752-0575
fax: 608 752-0534

Project No. 104 - 505a

For: HENDRICKS

LOT TOPOGRAPHY

LOT 57, ARBOR RIDGE, CITY OF JANESVILLE, ROCK COUNTY, WISCONSIN.



Project No. 104 - 505a

For: HENDRICKS



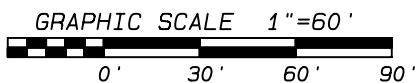
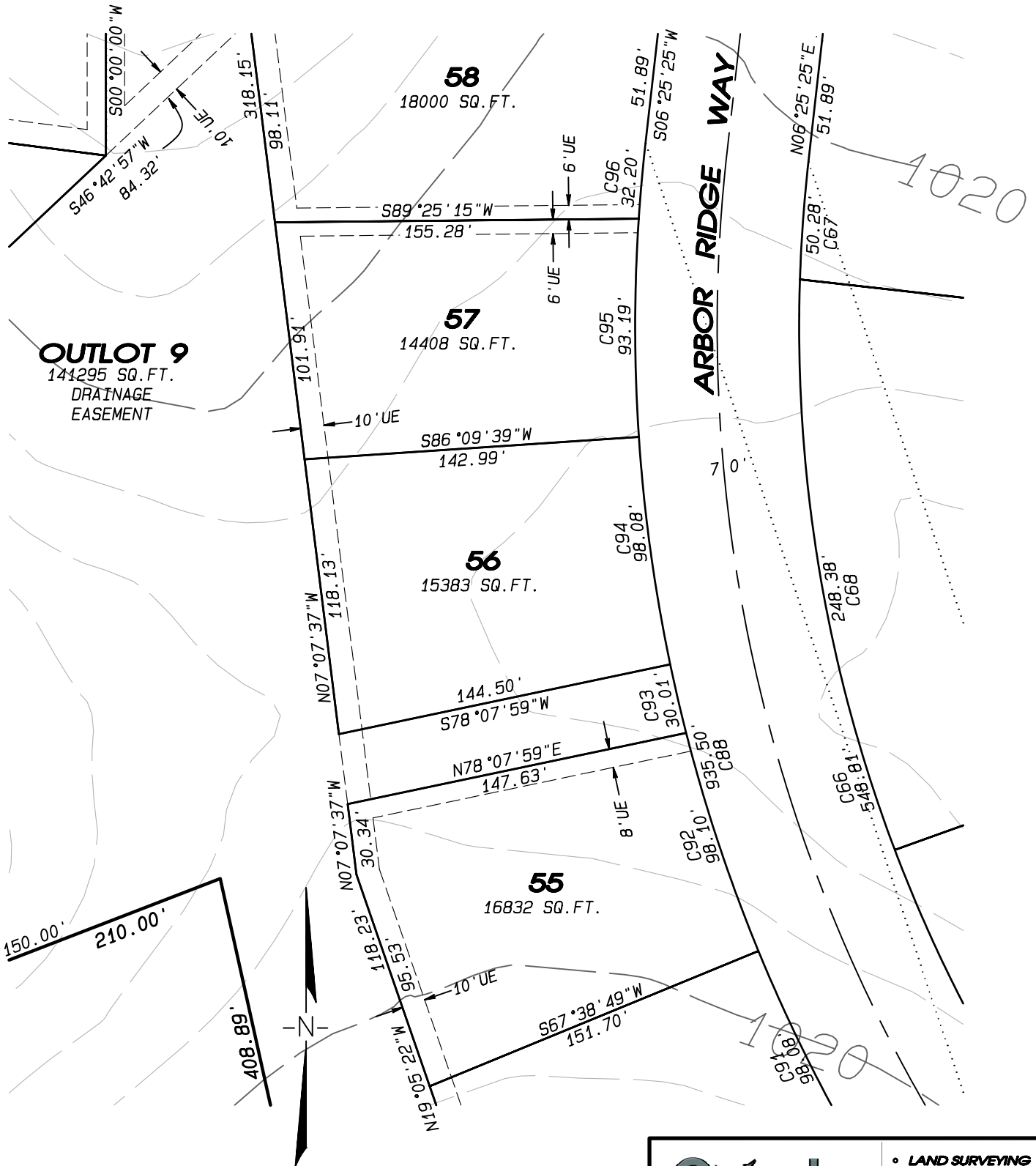
- LAND SURVEYING
- LAND PLANNING
- CIVIL ENGINEERING

109 W. Milwaukee St.
Janesville, WI 53548
www.combsurvey.com

tel: 608 752-0575
fax: 608 752-0534

LOT TOPOGRAPHY

LOT 56, ARBOR RIDGE, CITY OF JANESVILLE, ROCK COUNTY, WISCONSIN.



Project No. 104 - 505a

For: HENDRICKS



- LAND SURVEYING
- LAND PLANNING
- CIVIL ENGINEERING

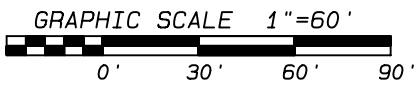
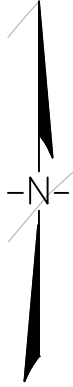
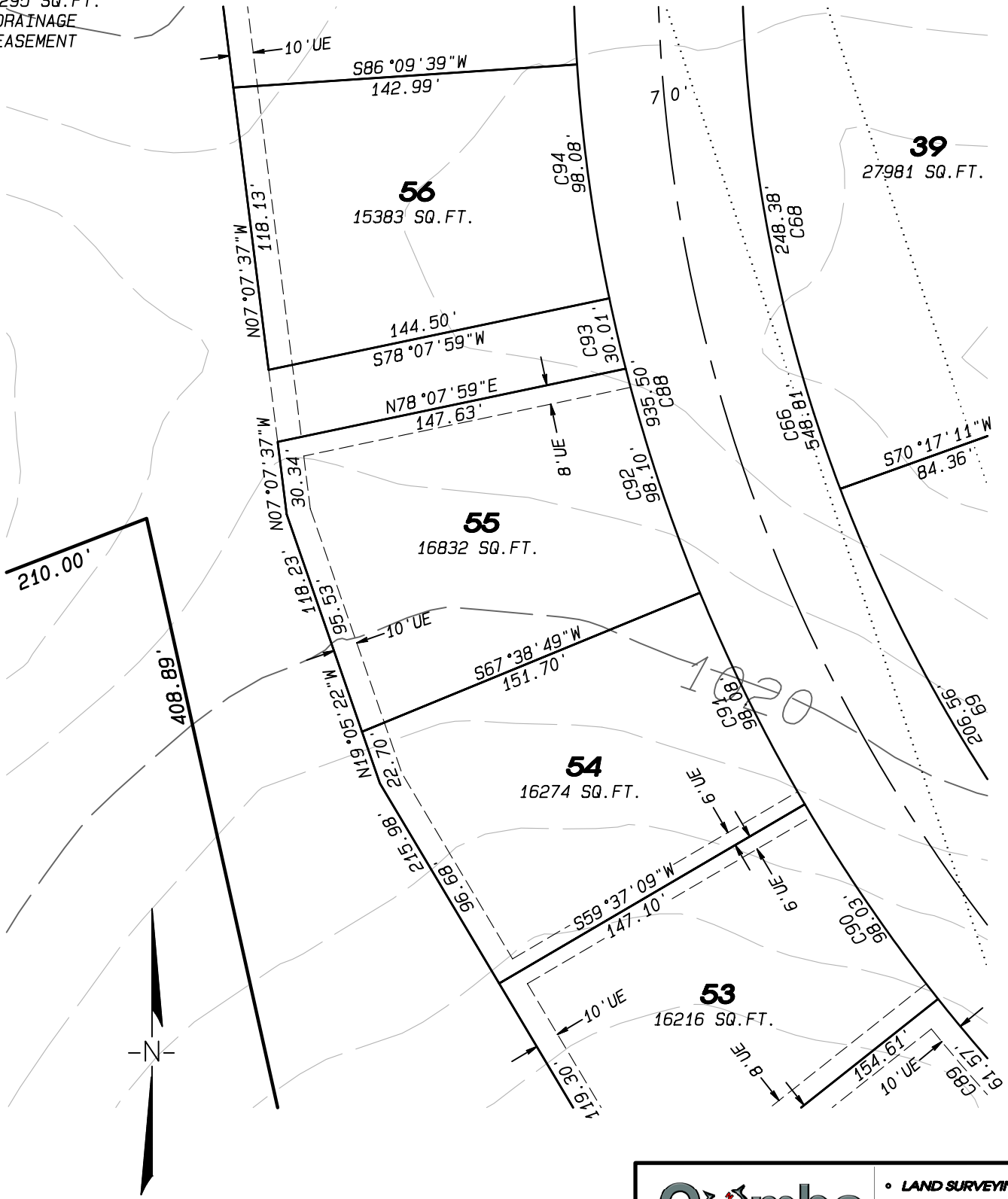
109 W. Milwaukee St.
Janesville, WI 53548
www.combsurvey.com

tel: 608 752-0575
fax: 608 752-0534

LOT TOPOGRAPHY

LOT 55, ARBOR RIDGE, CITY OF JANESVILLE, ROCK COUNTY, WISCONSIN.

141295 SQ. FT.
DRAINAGE
EASEMENT



Project No. 104 - 505a

For: HENDRICKS



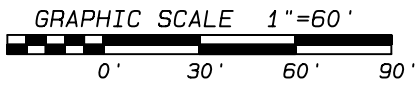
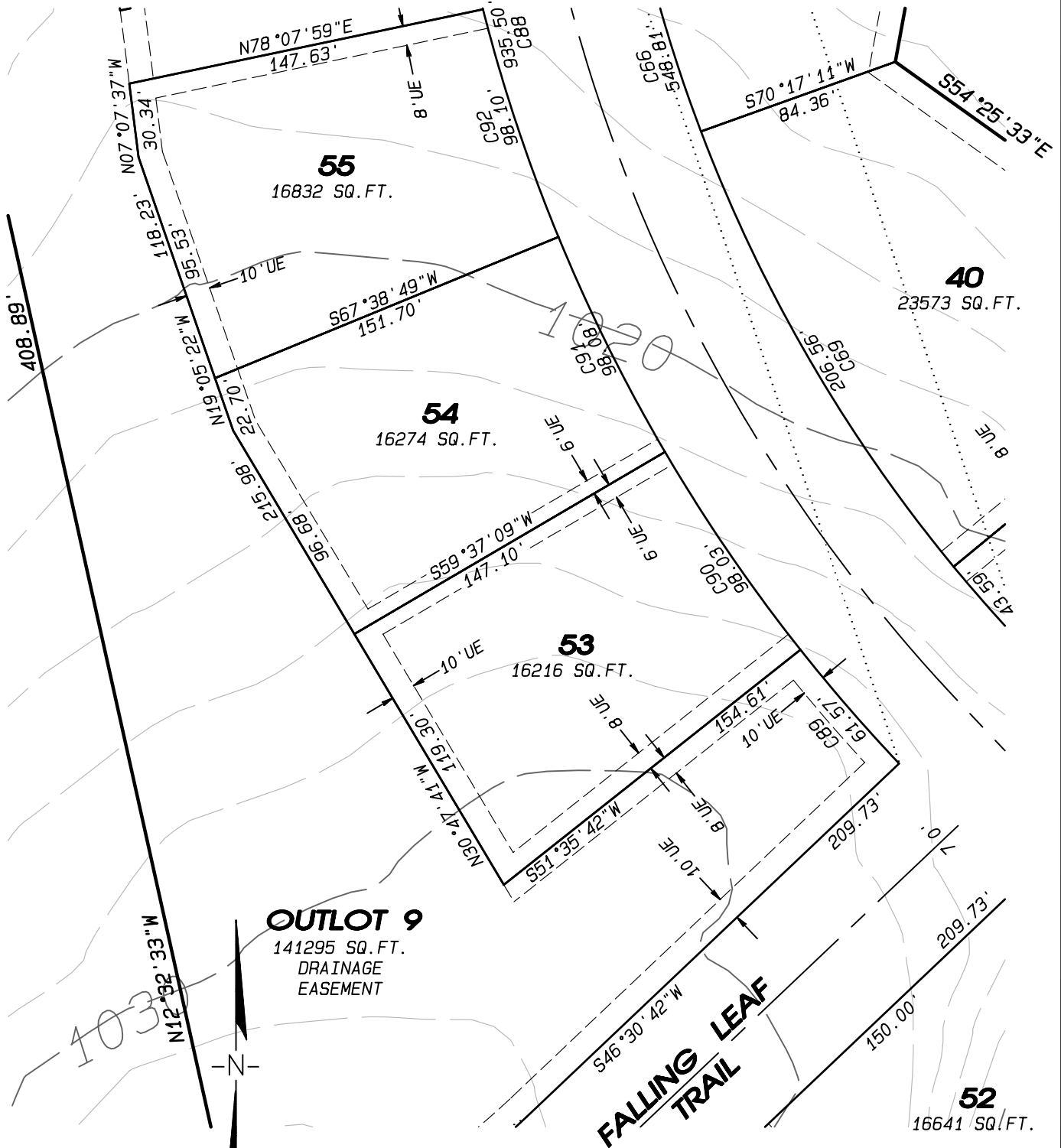
- LAND SURVEYING
- LAND PLANNING
- CIVIL ENGINEERING

109 W. Milwaukee St.
Janesville, WI 53548
www.combsurvey.com

tel: 608 752-0575
fax: 608 752-0534

LOT TOPOGRAPHY

LOT 54, ARBOR RIDGE, CITY OF JANESVILLE, ROCK COUNTY, WISCONSIN.



Project No. 104 - 505a

For: HENDRICKS



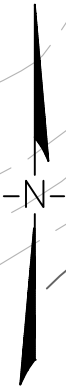
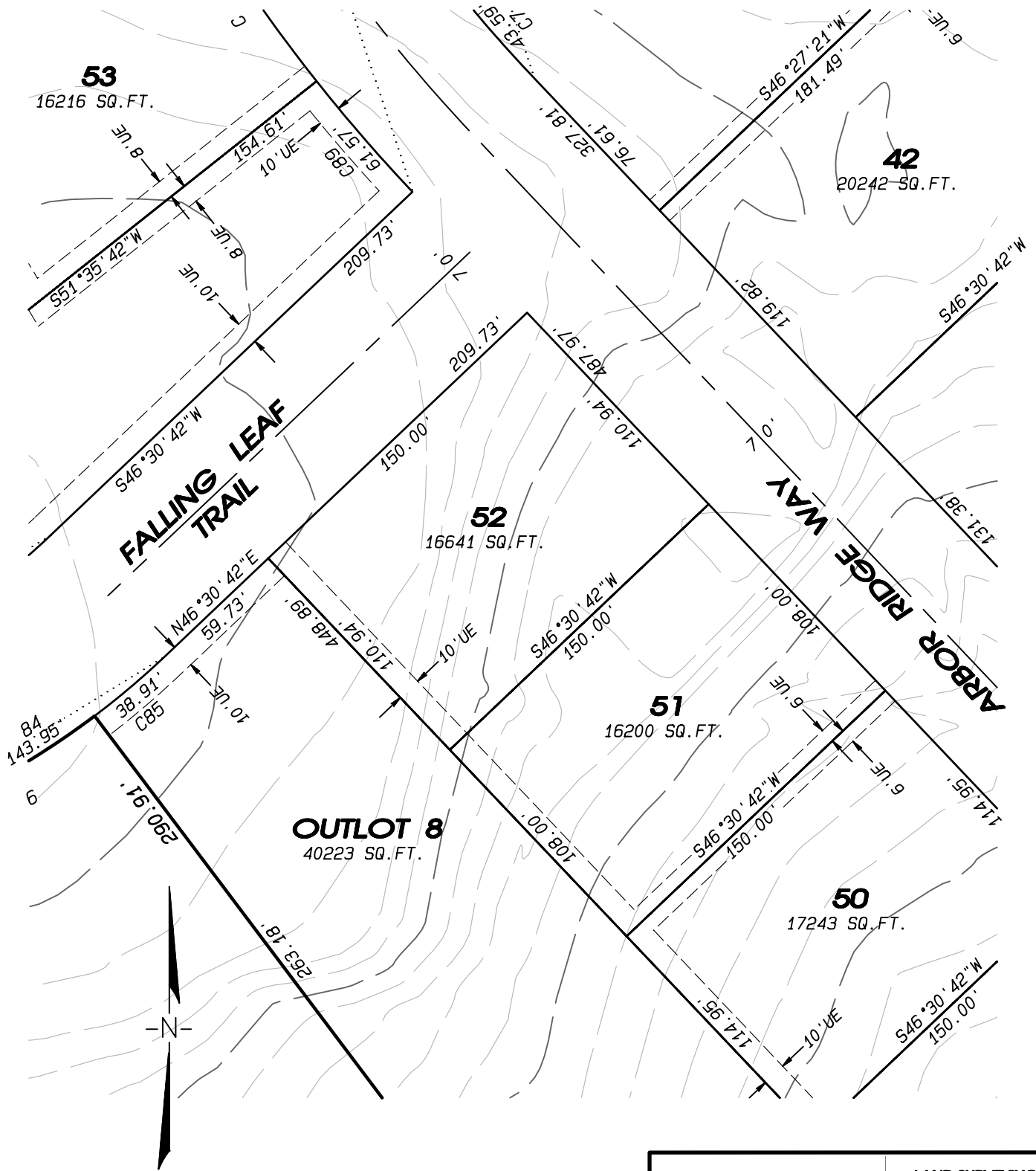
- LAND SURVEYING
- LAND PLANNING
- CIVIL ENGINEERING

109 W. Milwaukee St.
Janesville, WI 53548
www.combsurvey.com

tel: 608 752-0575
fax: 608 752-0534

LOT TOPOGRAPHY

LOT 52, ARBOR RIDGE, CITY OF JANESVILLE, ROCK COUNTY, WISCONSIN.



Project No. 104 - 505a

For: HENDRICKS



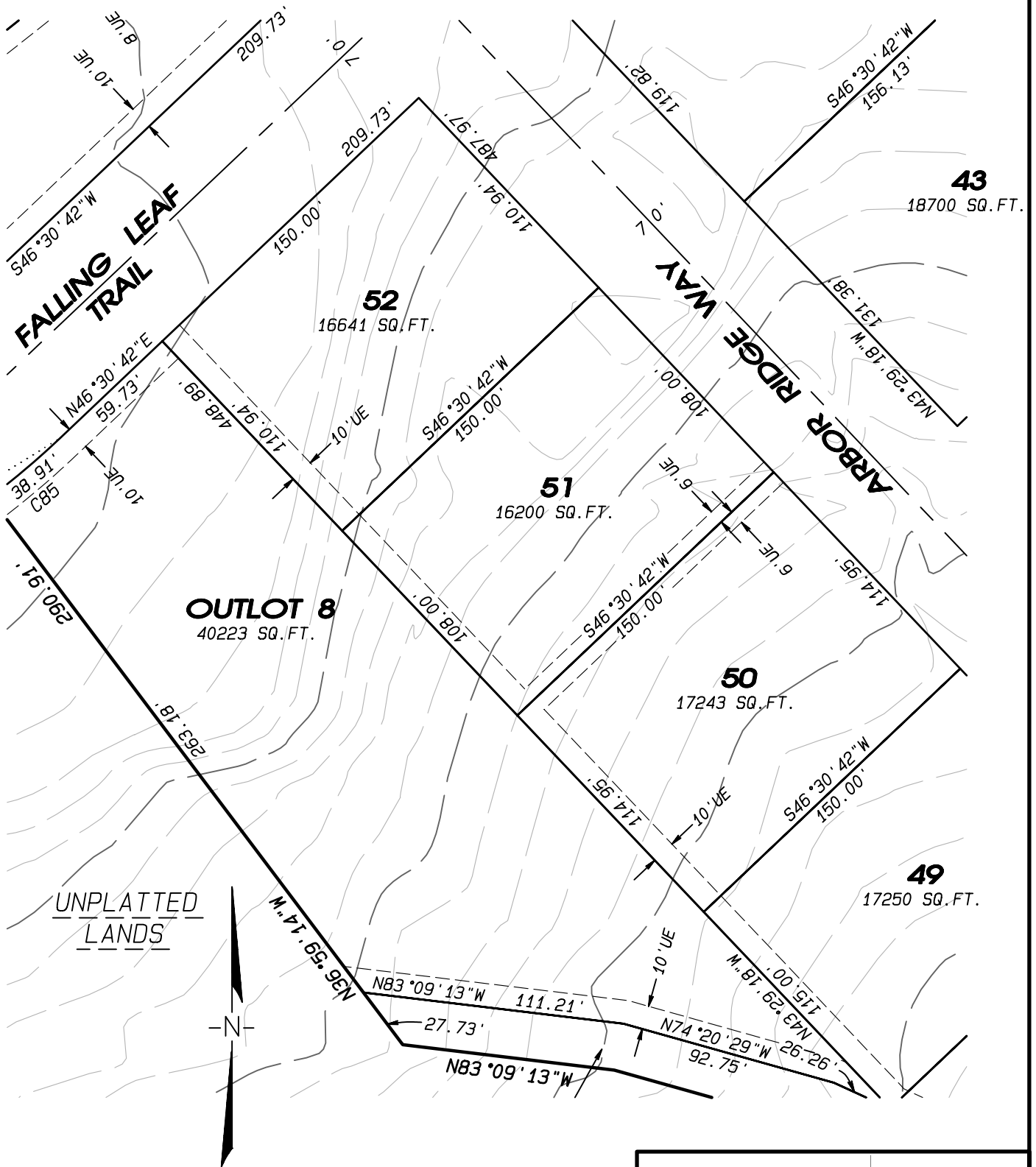
- LAND SURVEYING
- LAND PLANNING
- CIVIL ENGINEERING

109 W. Milwaukee St.
Janesville, WI 53548
www.combsurvey.com

tel: 608 752-0575
fax: 608 752-0534

LOT TOPOGRAPHY

LOT 51, ARBOR RIDGE, CITY OF JANESVILLE, ROCK COUNTY, WISCONSIN.



Project No. 104 - 505a

For: HENDRICKS



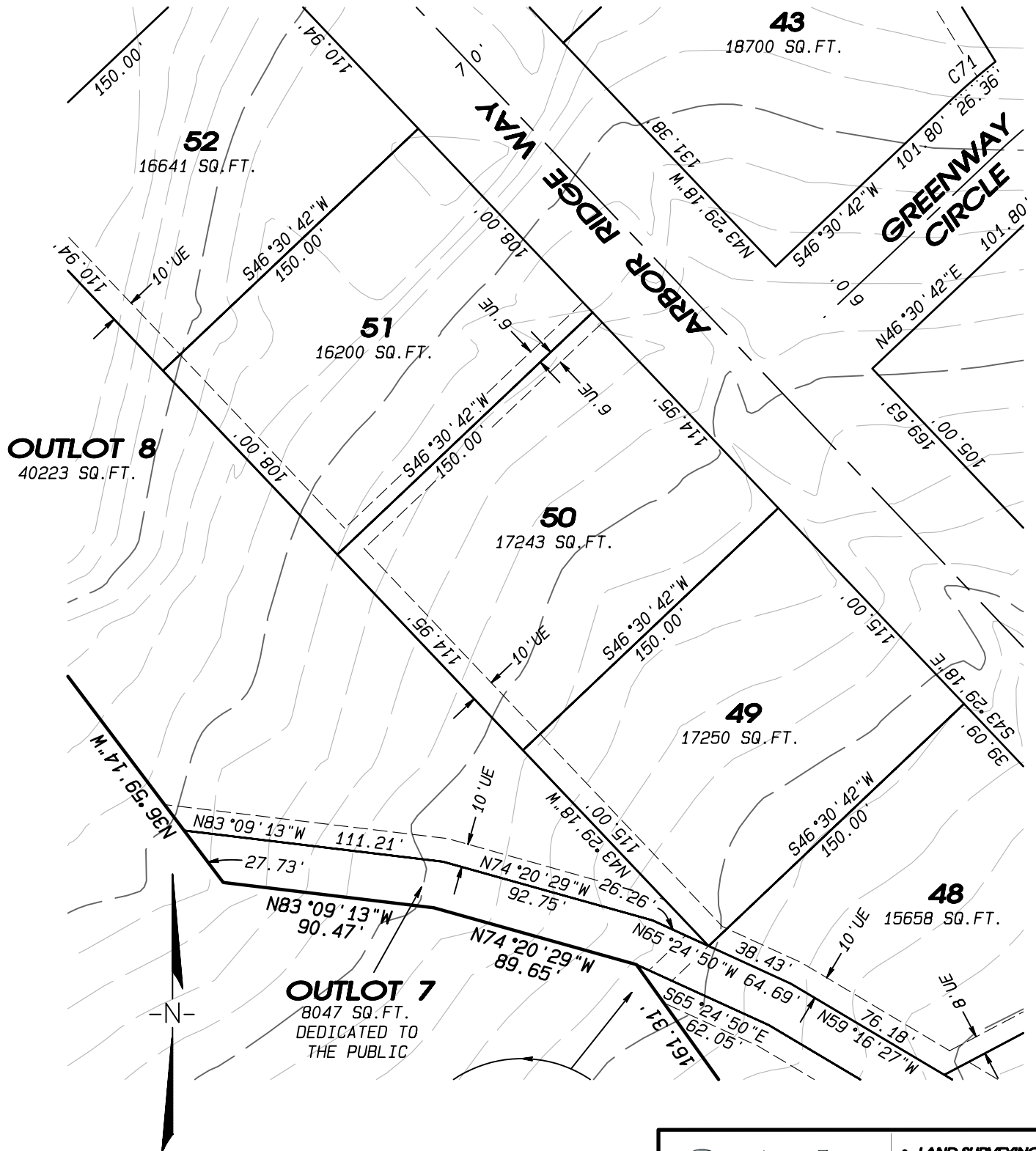
109 W. Milwaukee St.
Janesville, WI 53548
www.combsurvey.com

- LAND SURVEYING
- LAND PLANNING
- CIVIL ENGINEERING

tel: 608 752-0575
fax: 608 752-0534

LOT TOPOGRAPHY

LOT 50, ARBOR RIDGE, CITY OF JANESVILLE, ROCK COUNTY, WISCONSIN.



Project No. 104 - 505a

For: HENDRICKS



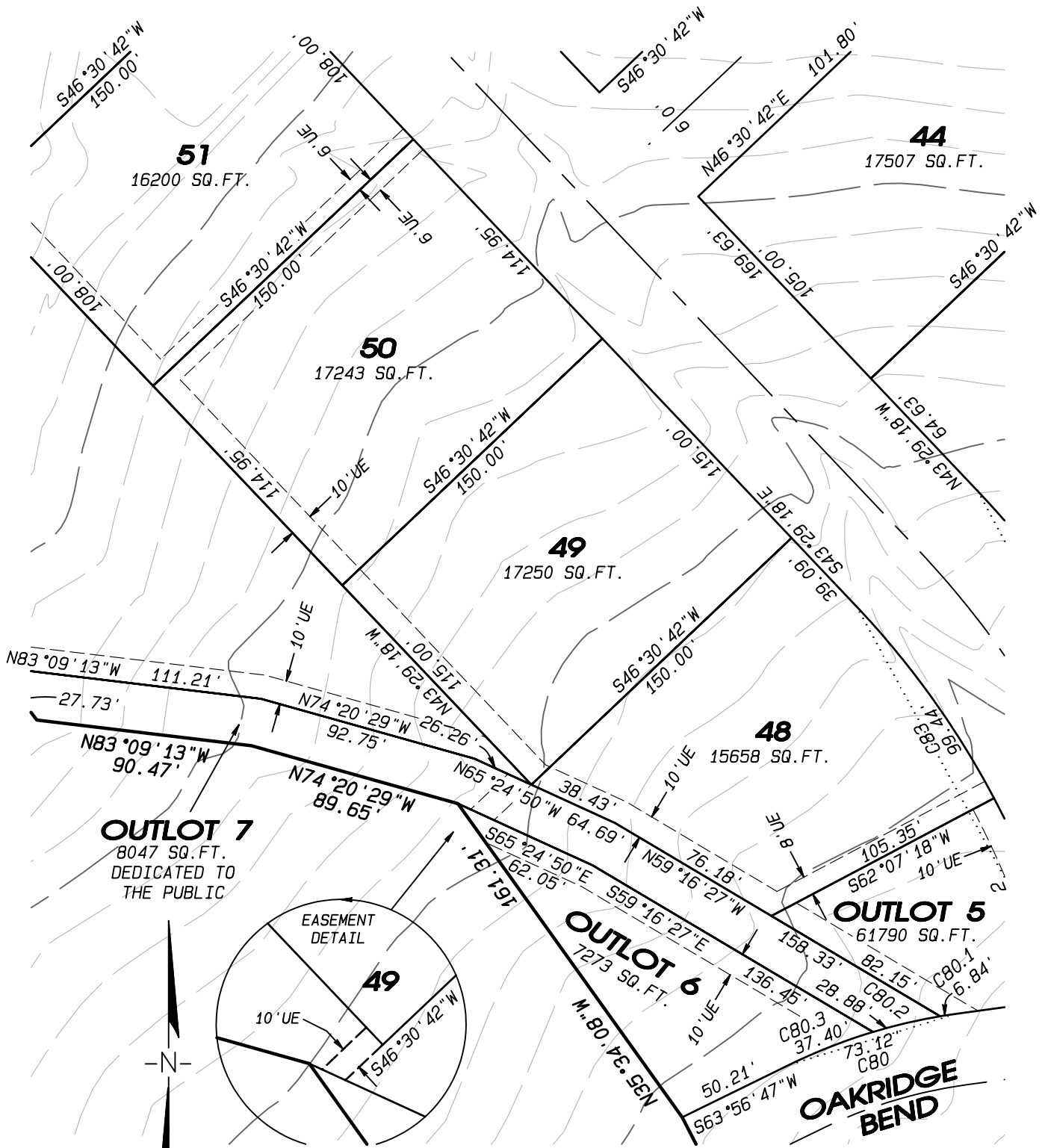
- LAND SURVEYING
- LAND PLANNING
- CIVIL ENGINEERING

109 W. Milwaukee St.
Janesville, WI 53548
www.combsurvey.com

tel: 608 752-0575
fax: 608 752-0534

LOT TOPOGRAPHY

LOT 49, ARBOR RIDGE, CITY OF JANESVILLE, ROCK COUNTY, WISCONSIN.



Project No. 104 - 505a

For: HENDRICKS



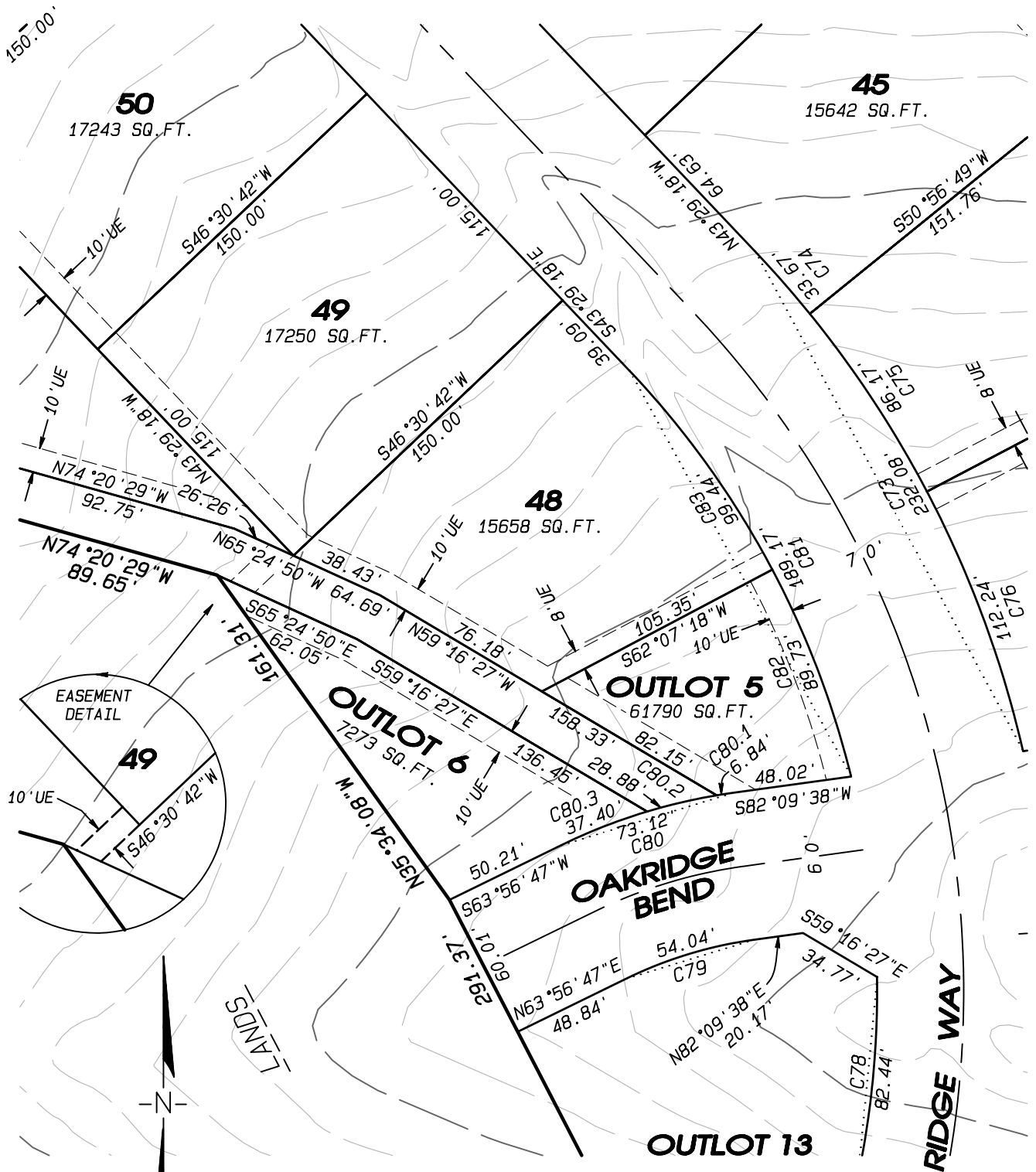
- LAND SURVEYING
- LAND PLANNING
- CIVIL ENGINEERING

109 W. Milwaukee St.
Janesville, WI 53548
www.combsurvey.com

tel: 608 752-0575
fax: 608 752-0534

LOT TOPOGRAPHY

LOT 48, ARBOR RIDGE, CITY OF JANESVILLE, ROCK COUNTY, WISCONSIN.



Project No. 104 - 505a

For: HENDRICKS



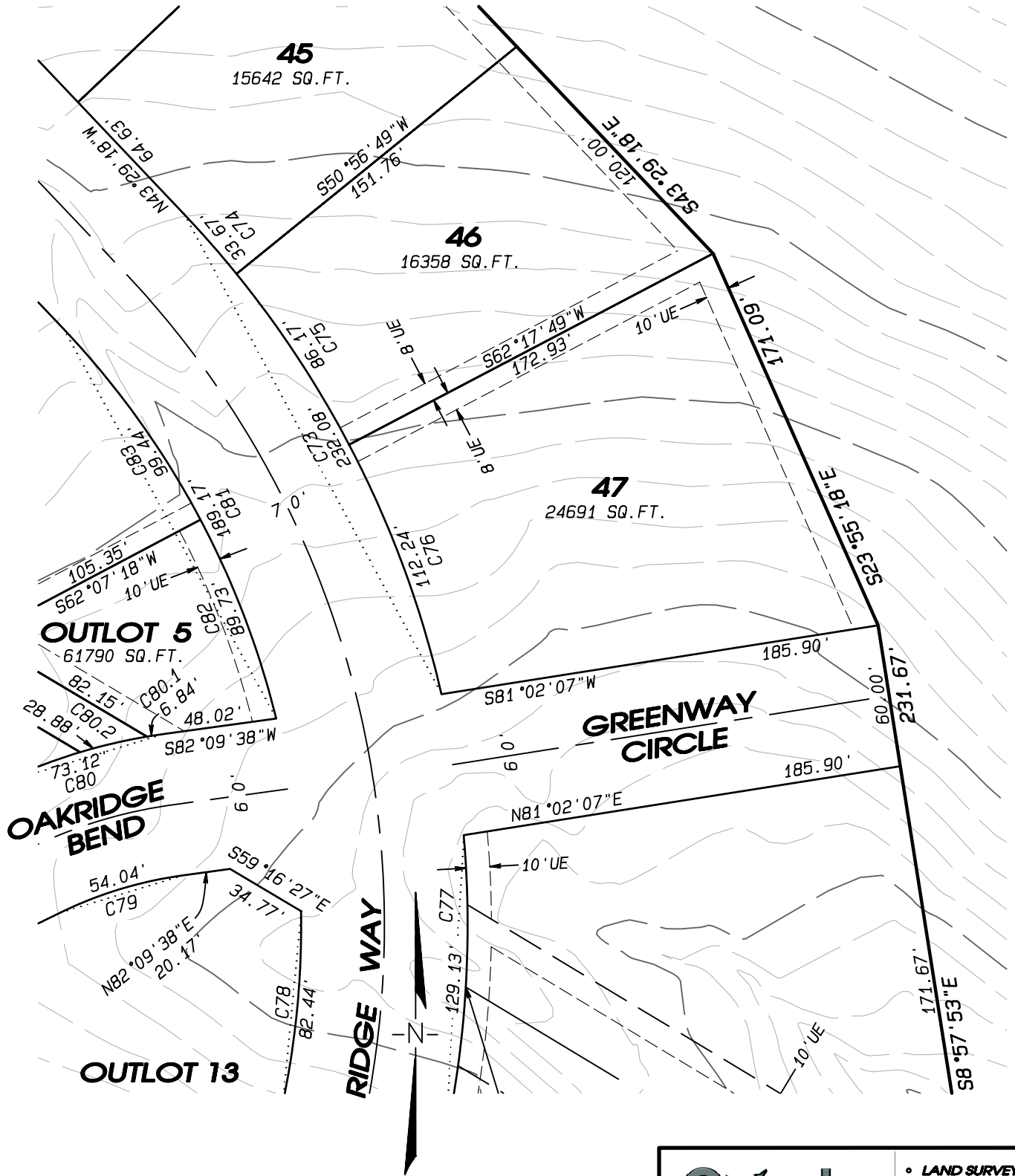
109 W. Milwaukee St.
Janesville, WI 53548
www.combsurvey.com

- LAND SURVEYING
- LAND PLANNING
- CIVIL ENGINEERING

tel: 608 752-0575
fax: 608 752-0534

LOT TOPOGRAPHY

LOT 47, ARBOR RIDGE, CITY OF JANESVILLE, ROCK COUNTY, WISCONSIN.



Project No. 104 - 505a

For: HENDRICKS



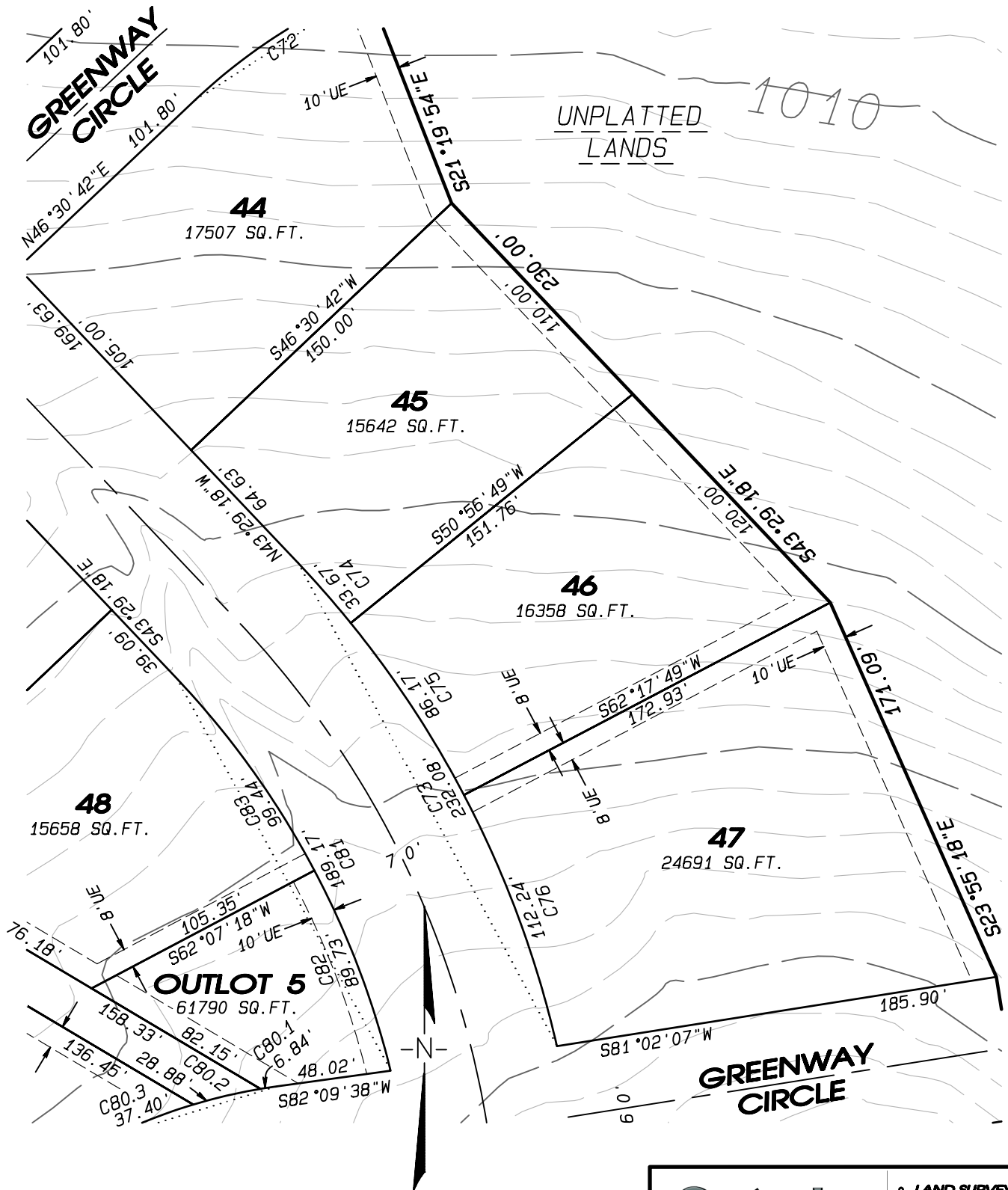
- LAND SURVEYING
- LAND PLANNING
- CIVIL ENGINEERING

109 W. Milwaukee St.
Janesville, WI 53548
www.combsurvey.com

tel: 608 752-0575
fax: 608 752-0534

LOT TOPOGRAPHY

LOT 46, ARBOR RIDGE, CITY OF JANESVILLE, ROCK COUNTY, WISCONSIN.



Project No. 104 - 505a

For: HENDRICKS



- LAND SURVEYING
- LAND PLANNING
- CIVIL ENGINEERING

109 W. Milwaukee St.
Janesville, WI 53548
www.combsurvey.com

tel: 608 752-0575
fax: 608 752-0534

LOT TOPOGRAPHY

LOT 45, ARBOR RIDGE, CITY OF JANESVILLE, ROCK COUNTY, WISCONSIN.

43
18700 SQ. FT.

**GREENWAY
CIRCLE**

44
17507 SQ. FT.

45
15642 SQ. FT.

46
16358 SQ. FT.

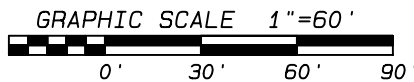
48
15658 SQ. FT.

47
24691 SQ. FT.

OUTLOT 5

UNPLATTED
LANDS

1010



- LAND SURVEYING
- LAND PLANNING
- CIVIL ENGINEERING

109 W. Milwaukee St.
Janesville, WI 53548
www.combsurvey.com

tel: 608 752-0575
fax: 608 752-0534

Project No. 104 - 505a

For: HENDRICKS

LOT TOPOGRAPHY

LOT 44, ARBOR RIDGE, CITY OF JANESVILLE, ROCK COUNTY, WISCONSIN.

42
20242 SQ. FT.

43
18700 SQ. FT.

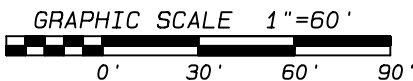
44
17507 SQ. FT.

45
15642 SQ. FT.

49
17250 SQ. FT.

46
16358 SQ. FT.

UNPLATTED
LANDS



- LAND SURVEYING
- LAND PLANNING
- CIVIL ENGINEERING

109 W. Milwaukee St.
Janesville, WI 53548
www.combsurvey.com

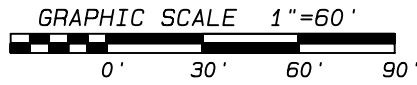
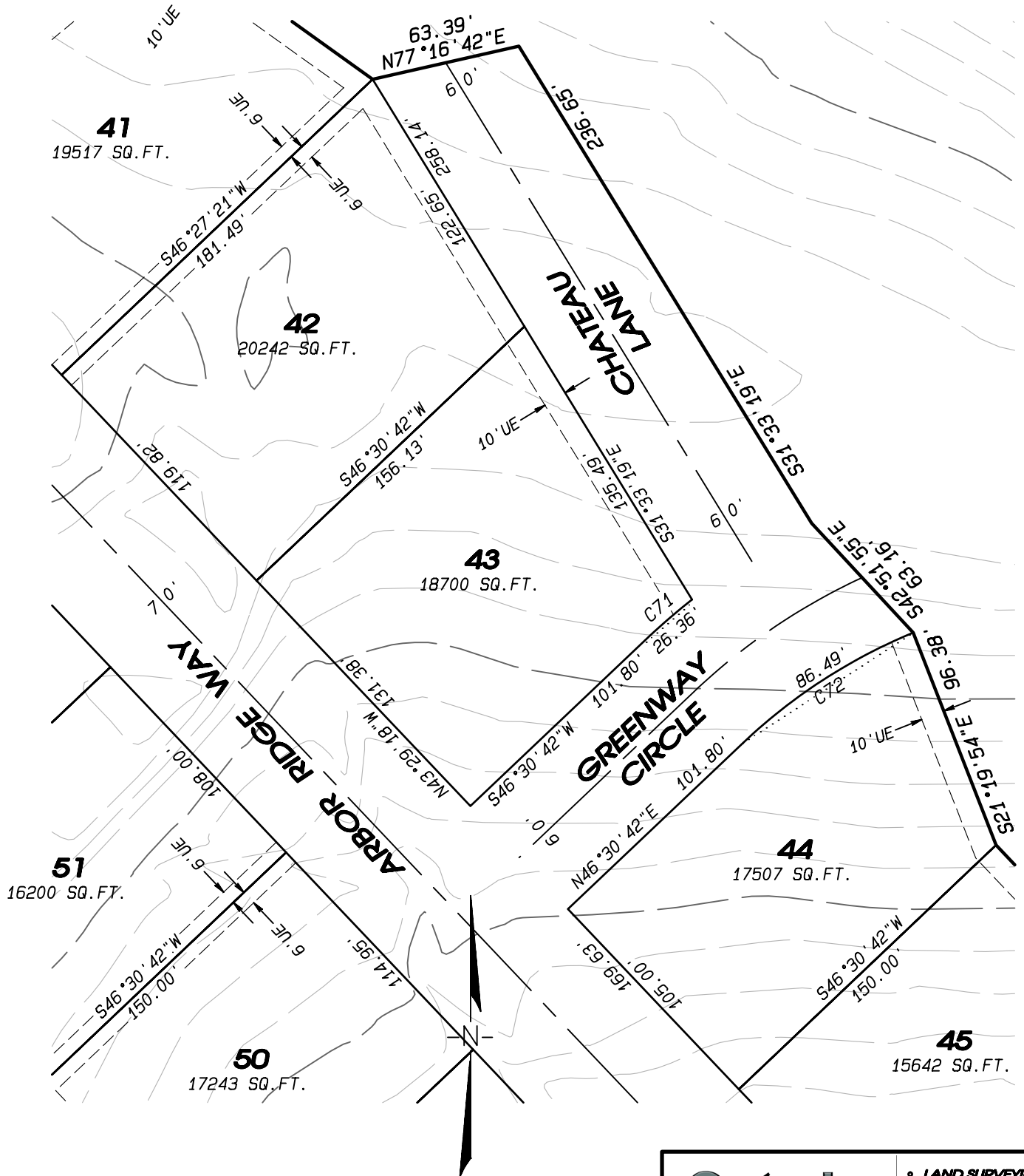
tel: 608 752-0575
fax: 608 752-0534

Project No. 104 - 505a

For: HENDRICKS

LOT TOPOGRAPHY

LOT 43, ARBOR RIDGE, CITY OF JANESVILLE, ROCK COUNTY, WISCONSIN.



- LAND SURVEYING
- LAND PLANNING
- CIVIL ENGINEERING

109 W. Milwaukee St.
Janesville, WI 53548
www.combsurvey.com

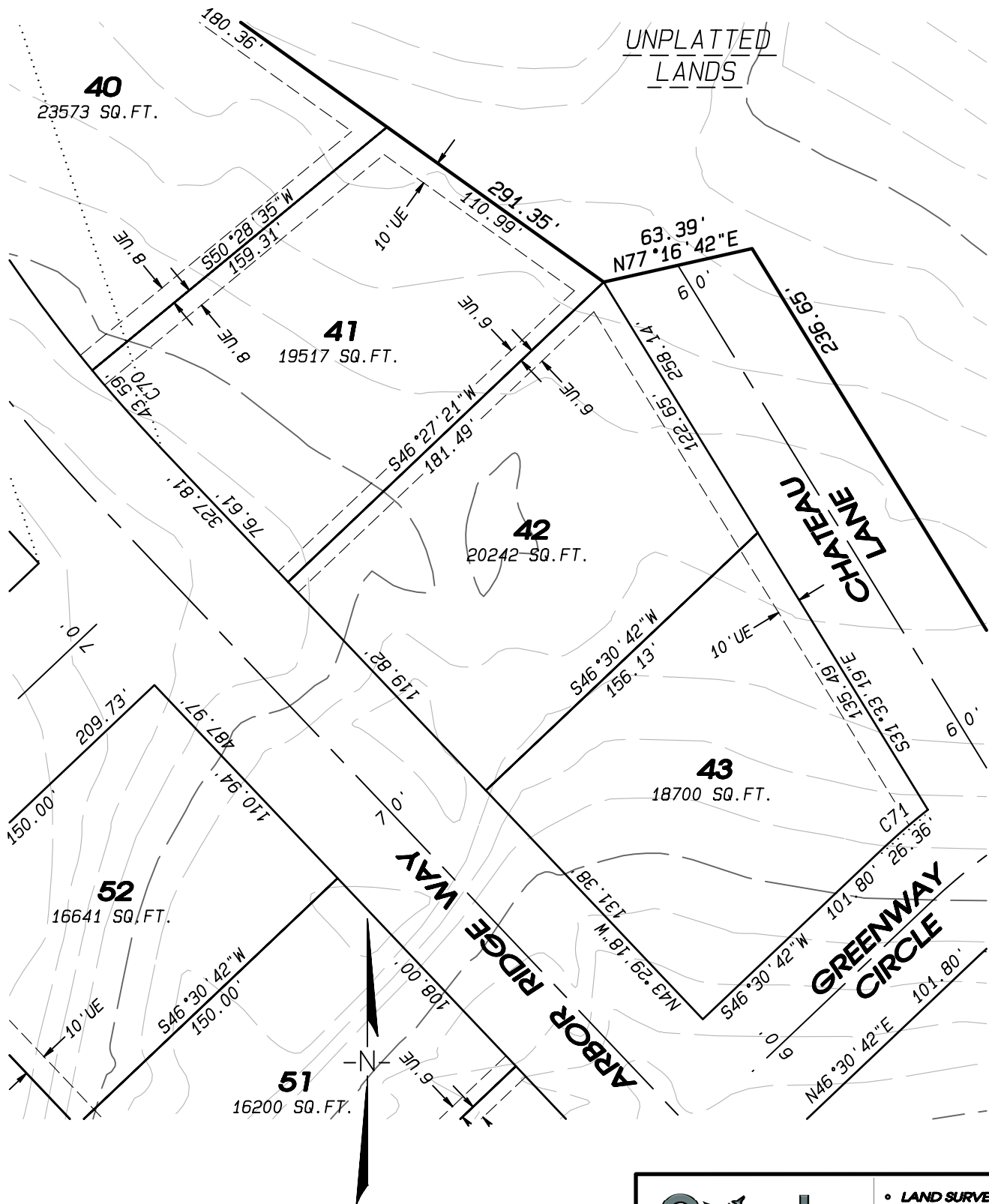
tel: 608 752-0575
fax: 608 752-0534

Project No. 104 - 505a

For: HENDRICKS

LOT TOPOGRAPHY

LOT 42, ARBOR RIDGE, CITY OF JANESVILLE, ROCK COUNTY, WISCONSIN.



Project No. 104 - 505a

For: HENDRICKS



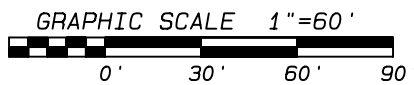
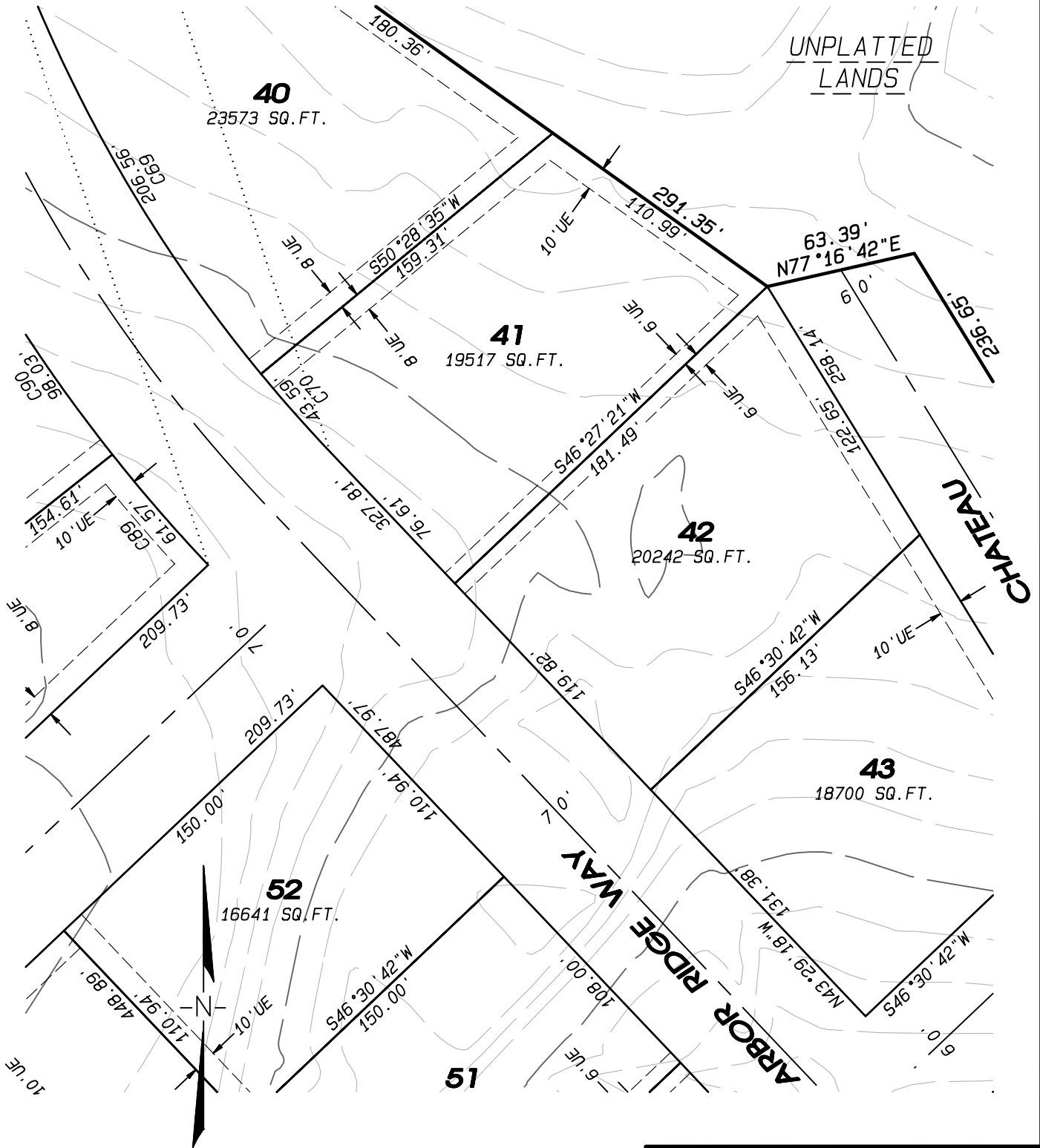
- LAND SURVEYING
- LAND PLANNING
- CIVIL ENGINEERING

109 W. Milwaukee St.
Janesville, WI 53548
www.combsurvey.com

tel: 608 752-0575
fax: 608 752-0534

LOT TOPOGRAPHY

LOT 41, ARBOR RIDGE, CITY OF JANESVILLE, ROCK COUNTY, WISCONSIN.



Project No. 104 - 505a

For: HENDRICKS



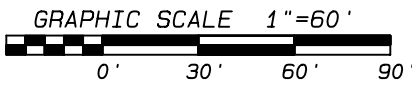
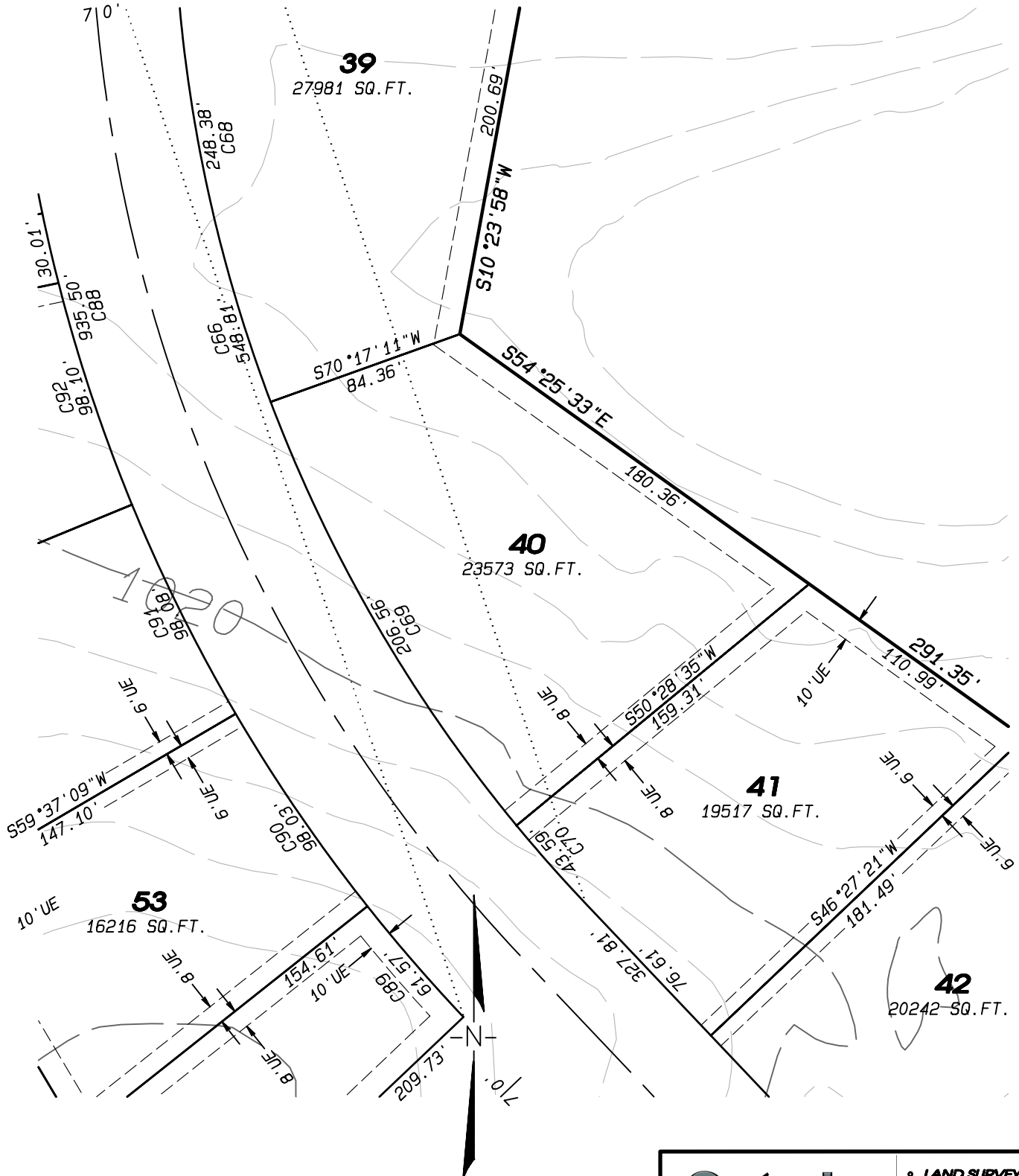
- LAND SURVEYING
- LAND PLANNING
- CIVIL ENGINEERING

109 W. Milwaukee St.
Janesville, WI 53548
www.combsurvey.com

tel: 608 752-0575
fax: 608 752-0534

LOT TOPOGRAPHY

LOT 40, ARBOR RIDGE, CITY OF JANESVILLE, ROCK COUNTY, WISCONSIN.



- LAND SURVEYING
- LAND PLANNING
- CIVIL ENGINEERING

109 W. Milwaukee St.
Janesville, WI 53548
www.combsurvey.com

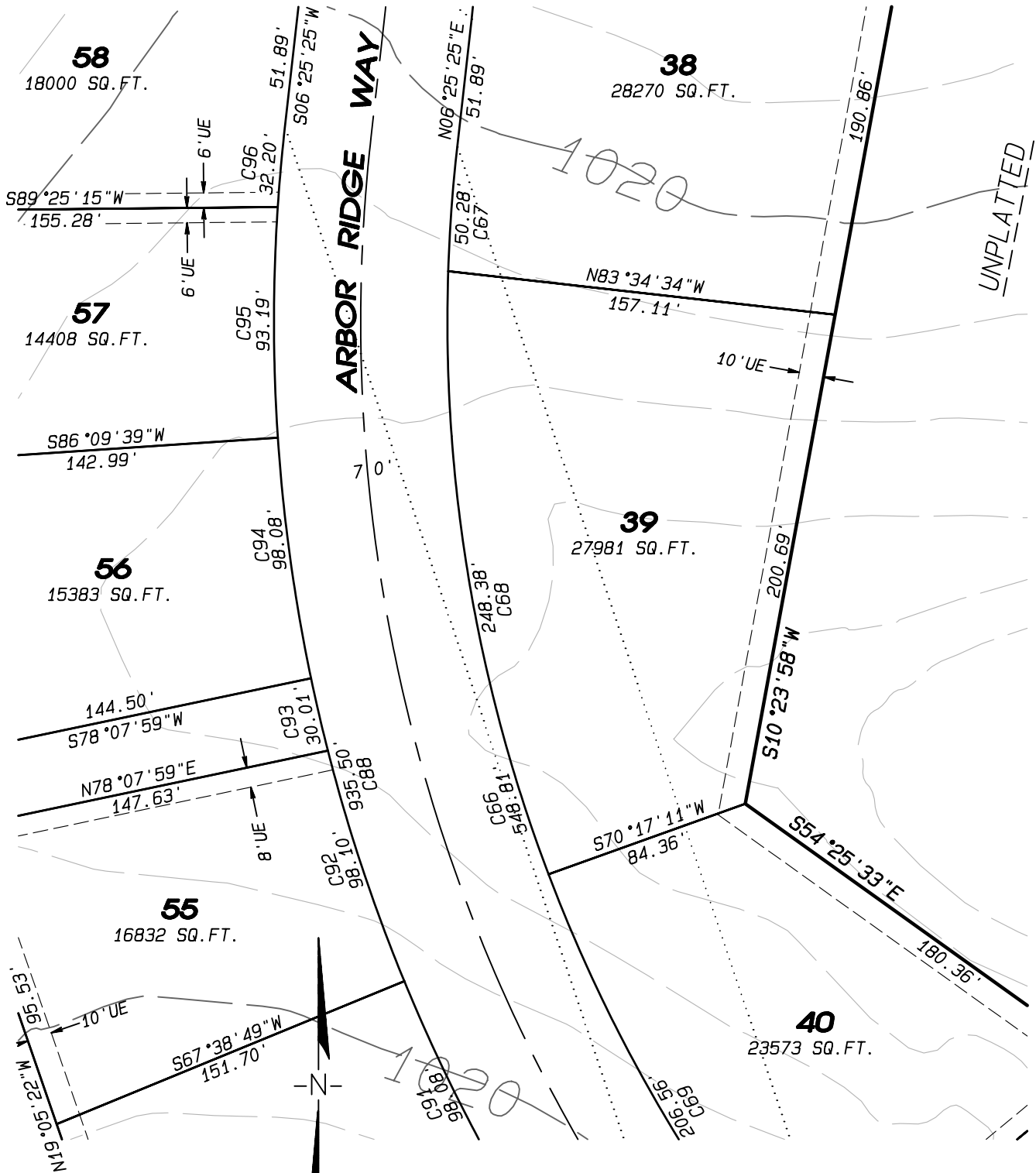
tel: 608 752-0575
fax: 608 752-0534

Project No. 104 - 505a

For: HENDRICKS

LOT TOPOGRAPHY

LOT 39, ARBOR RIDGE, CITY OF JANESVILLE, ROCK COUNTY, WISCONSIN.



Project No. 104 - 505a

For: HENDRICKS



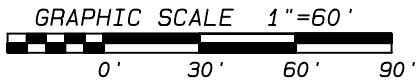
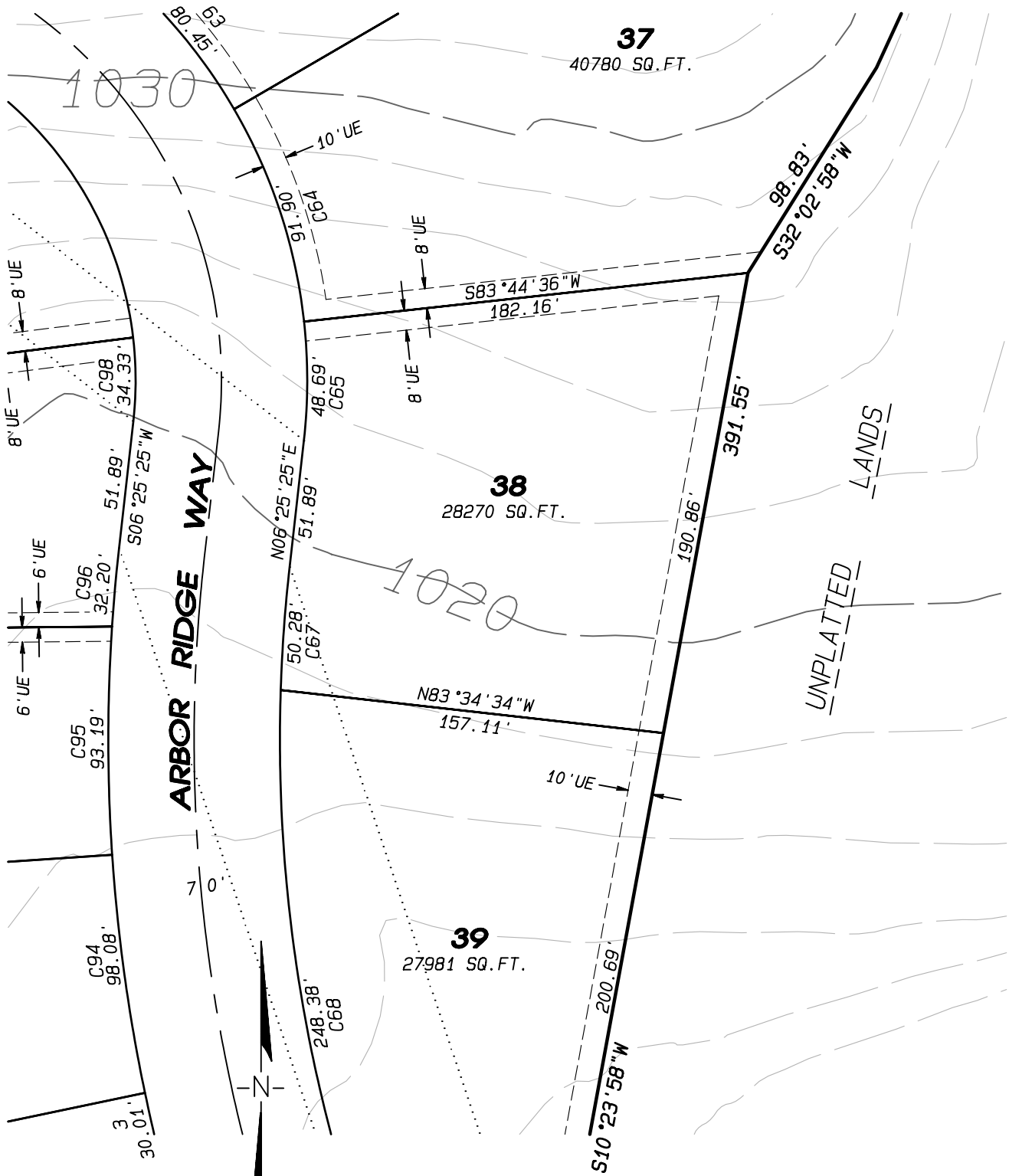
- LAND SURVEYING
- LAND PLANNING
- CIVIL ENGINEERING

109 W. Milwaukee St.
Janesville, WI 53548
www.combsurvey.com

tel: 608 752-0575
fax: 608 752-0534

LOT TOPOGRAPHY

LOT 38, ARBOR RIDGE, CITY OF JANESVILLE, ROCK COUNTY, WISCONSIN.



Project No. 104 - 505a

For: HENDRICKS



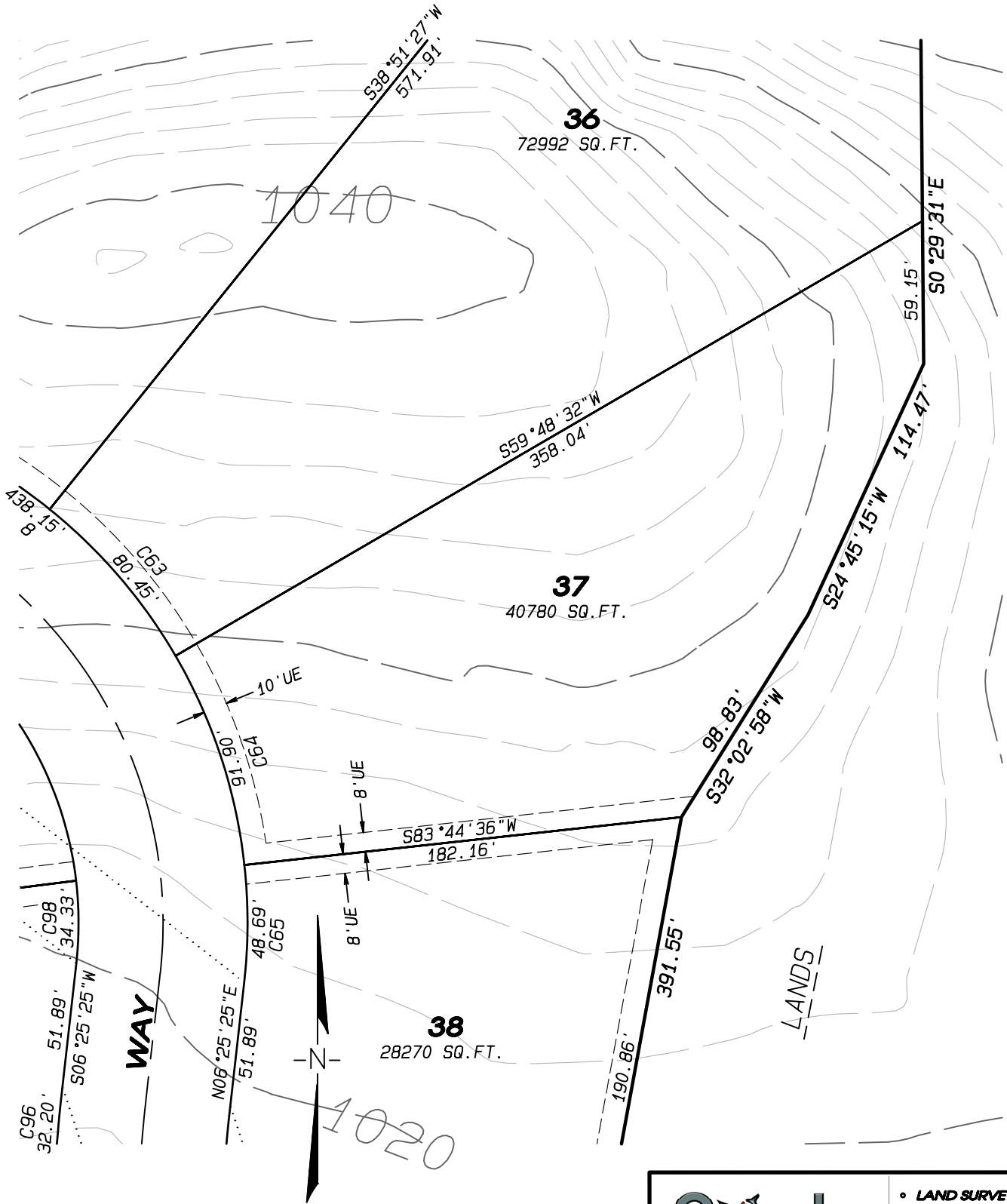
- LAND SURVEYING
- LAND PLANNING
- CIVIL ENGINEERING

109 W. Milwaukee St.
Janesville, WI 53548
www.combsurvey.com

tel: 608 752-0575
fax: 608 752-0534

LOT TOPOGRAPHY

LOT 37, ARBOR RIDGE, CITY OF JANESVILLE, ROCK COUNTY, WISCONSIN.



Project No. 104 - 505a

For: HENDRICKS



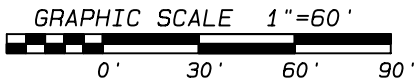
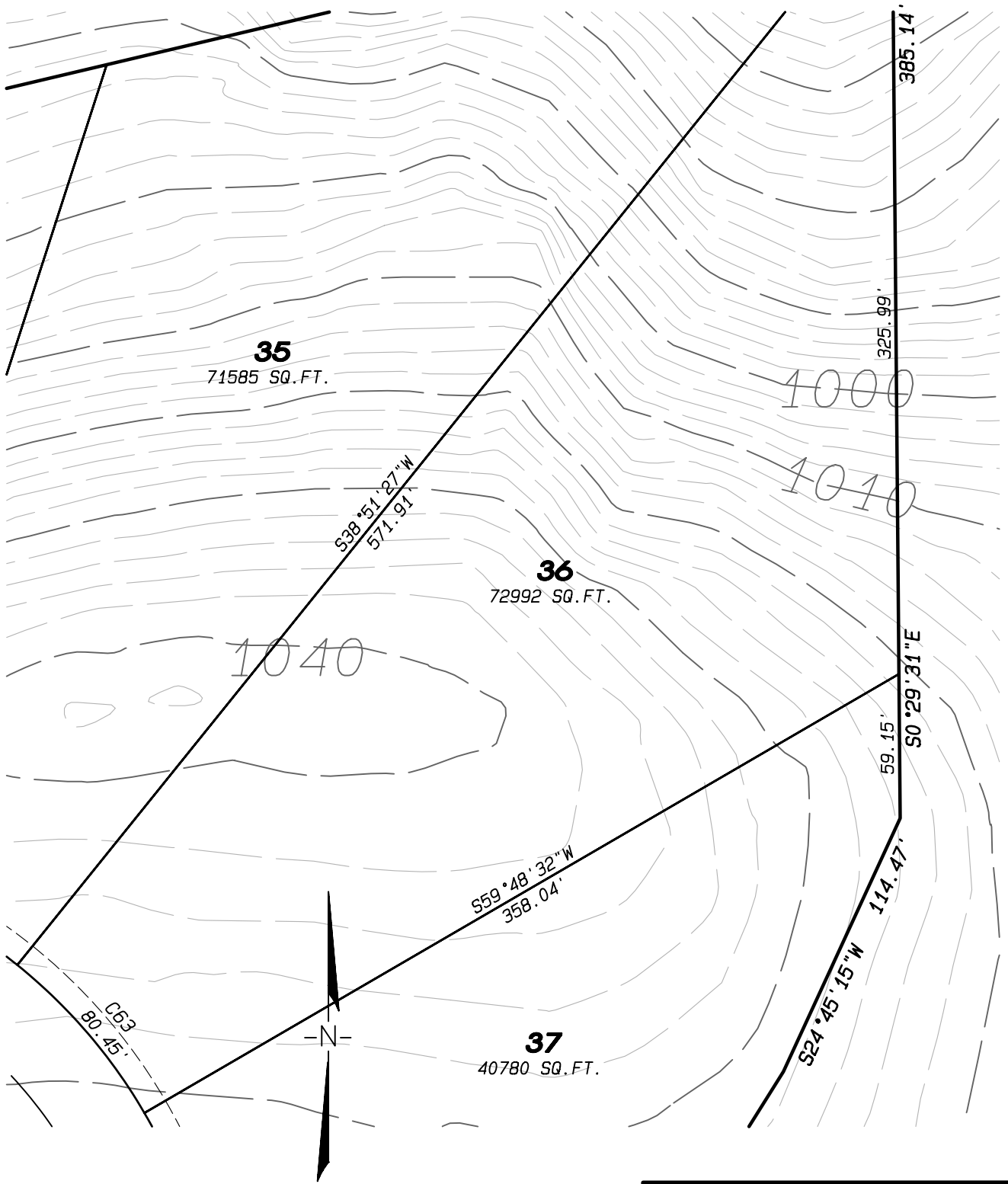
- LAND SURVEYING
- LAND PLANNING
- CIVIL ENGINEERING

109 W. Milwaukee St.
Janesville, WI 53548
www.combsurvey.com

tel: 608 752-0575
fax: 608 752-0534

LOT TOPOGRAPHY

LOT 36, ARBOR RIDGE, CITY OF JANESVILLE, ROCK COUNTY, WISCONSIN.



- LAND SURVEYING
- LAND PLANNING
- CIVIL ENGINEERING

109 W. Milwaukee St.
Janesville, WI 53548
www.combsurvey.com

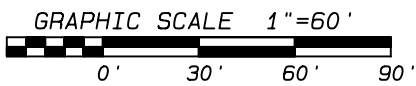
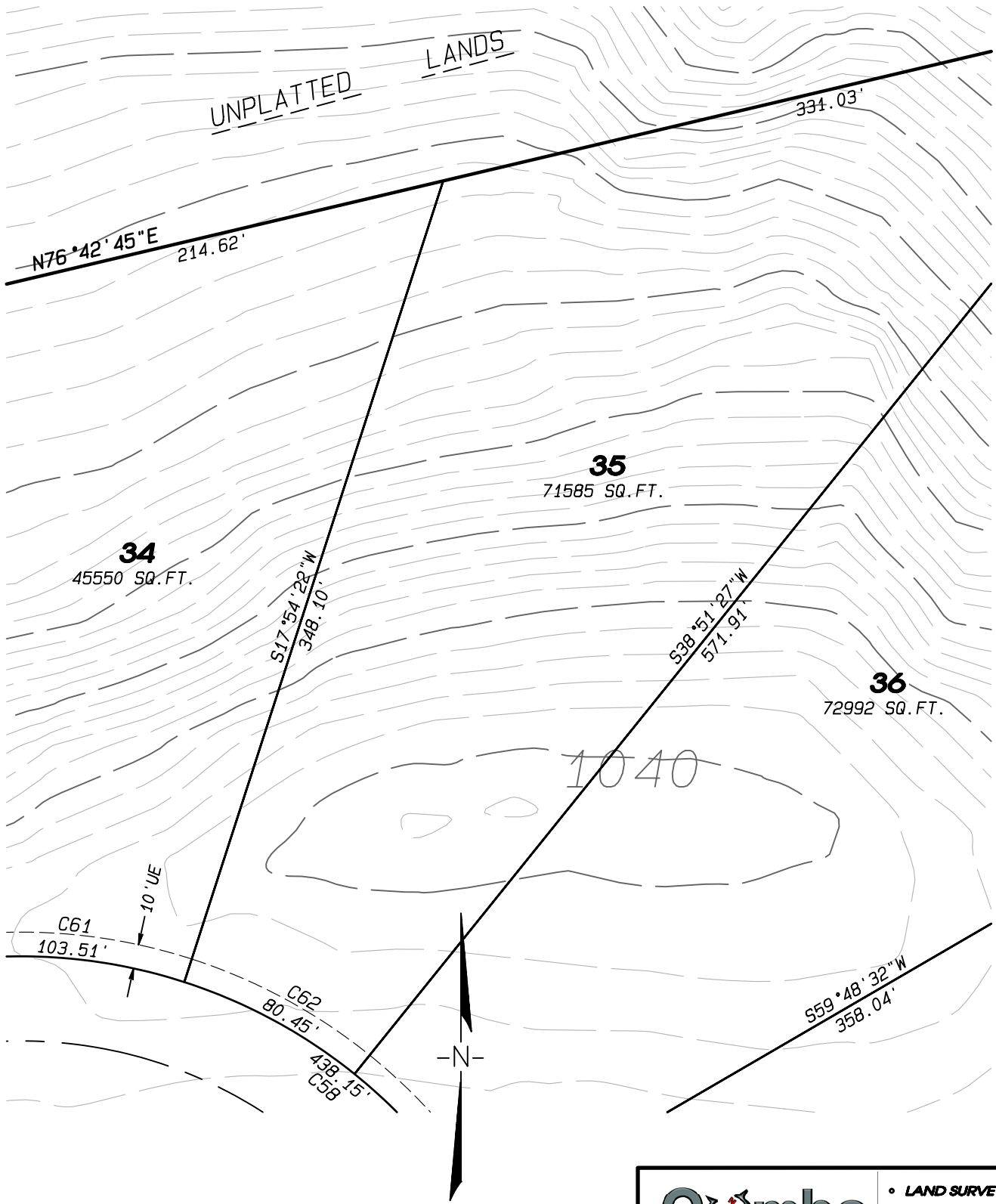
tel: 608 752-0575
fax: 608 752-0534

Project No. 104 - 505a

For: HENDRICKS

LOT TOPOGRAPHY

LOT 35, ARBOR RIDGE, CITY OF JANESVILLE, ROCK COUNTY, WISCONSIN.



- LAND SURVEYING
- LAND PLANNING
- CIVIL ENGINEERING

109 W. Milwaukee St.
Janesville, WI 53548
www.combsurvey.com

tel: 608 752-0575
fax: 608 752-0534

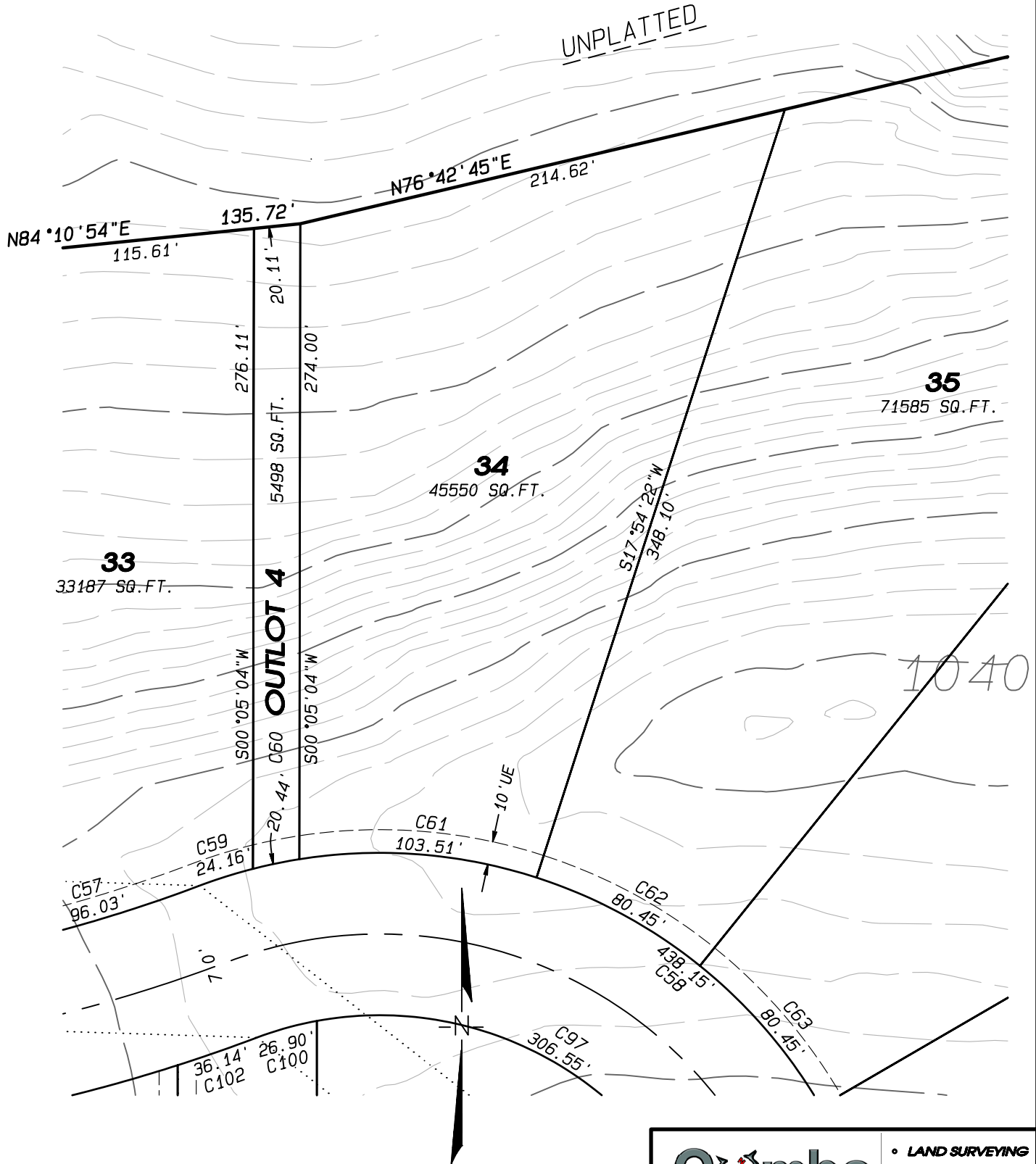
Project No. 104 - 505a

For: HENDRICKS

LOT TOPOGRAPHY

LOT 34, ARBOR RIDGE, CITY OF JANESVILLE, ROCK COUNTY, WISCONSIN.

UNPLATTED



Project No. 104 - 505a

For: HENDRICKS



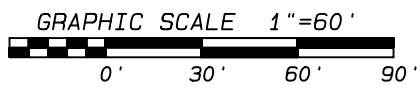
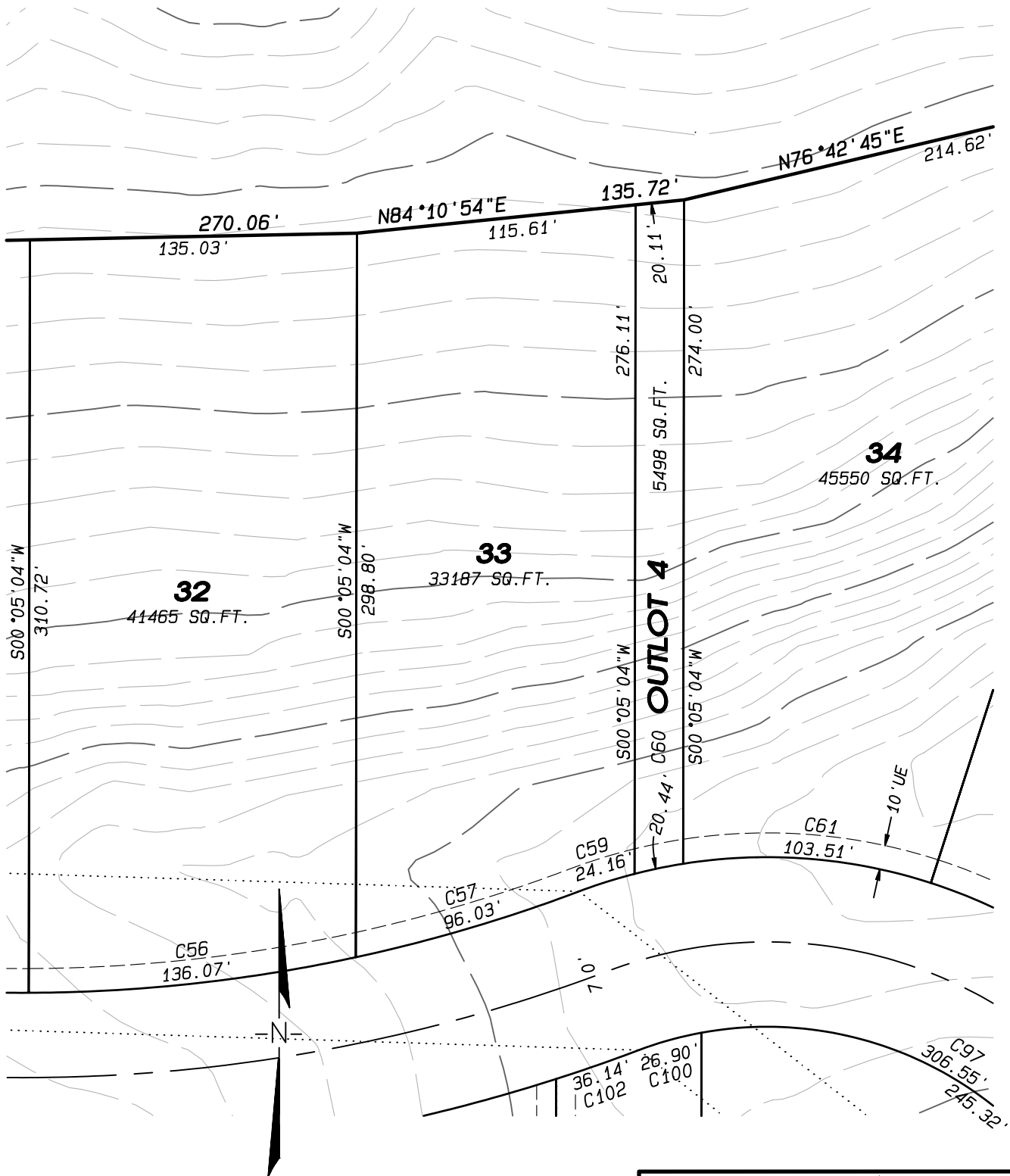
- LAND SURVEYING
- LAND PLANNING
- CIVIL ENGINEERING

109 W. Milwaukee St.
Janesville, WI 53548
www.combsurvey.com

tel: 608 752-0575
fax: 608 752-0534

LOT TOPOGRAPHY

LOT 33, ARBOR RIDGE, CITY OF JANESVILLE, ROCK COUNTY, WISCONSIN.



- LAND SURVEYING
- LAND PLANNING
- CIVIL ENGINEERING

109 W. Milwaukee St.
Janesville, WI 53548
www.combsurvey.com

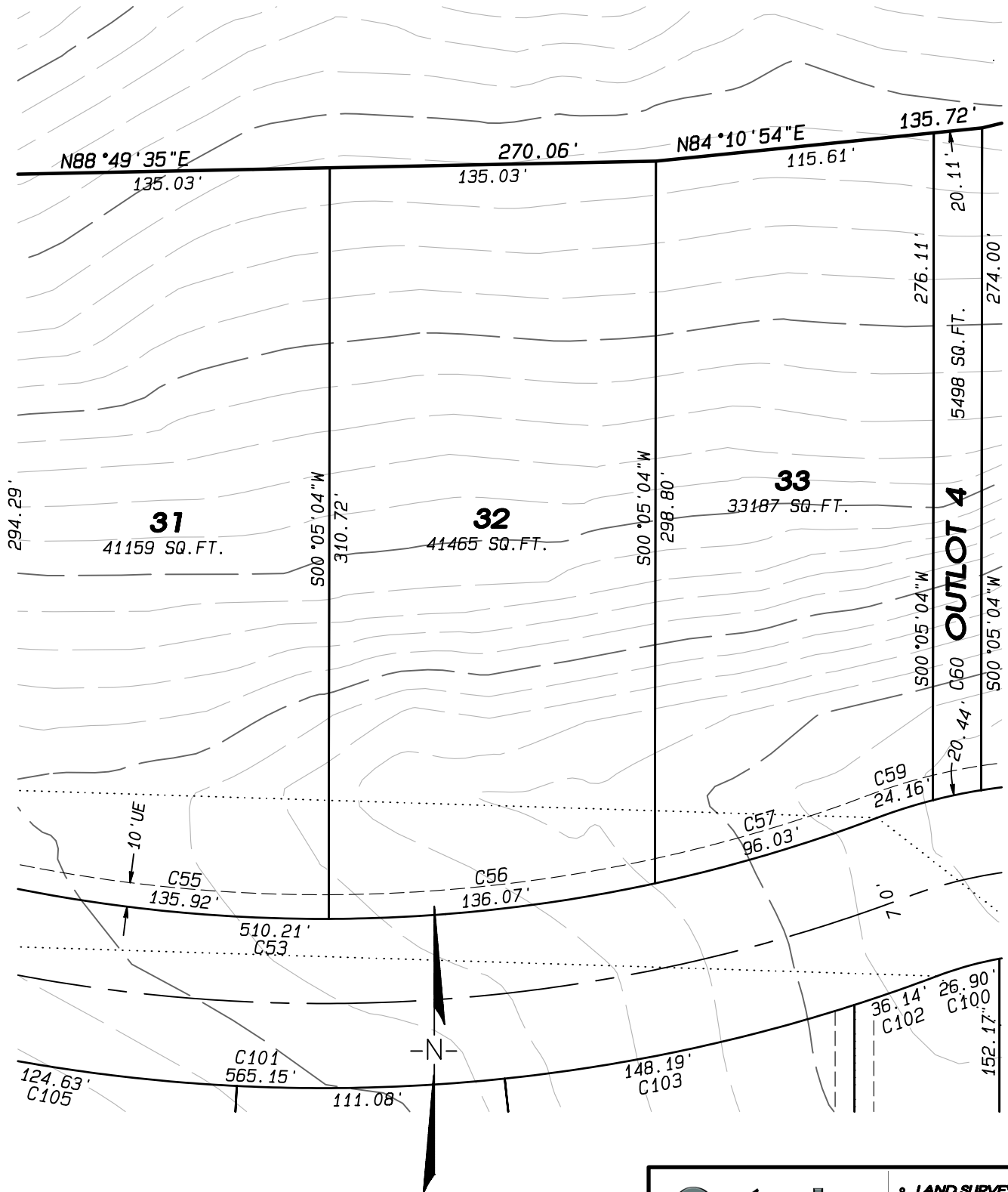
tel: 608 752-0575
fax: 608 752-0534

Project No. 104 - 505a

For: HENDRICKS

LOT TOPOGRAPHY

LOT 32, ARBOR RIDGE, CITY OF JANESVILLE, ROCK COUNTY, WISCONSIN.



Project No. 104 - 505a

For: HENDRICKS



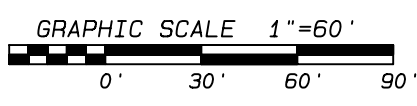
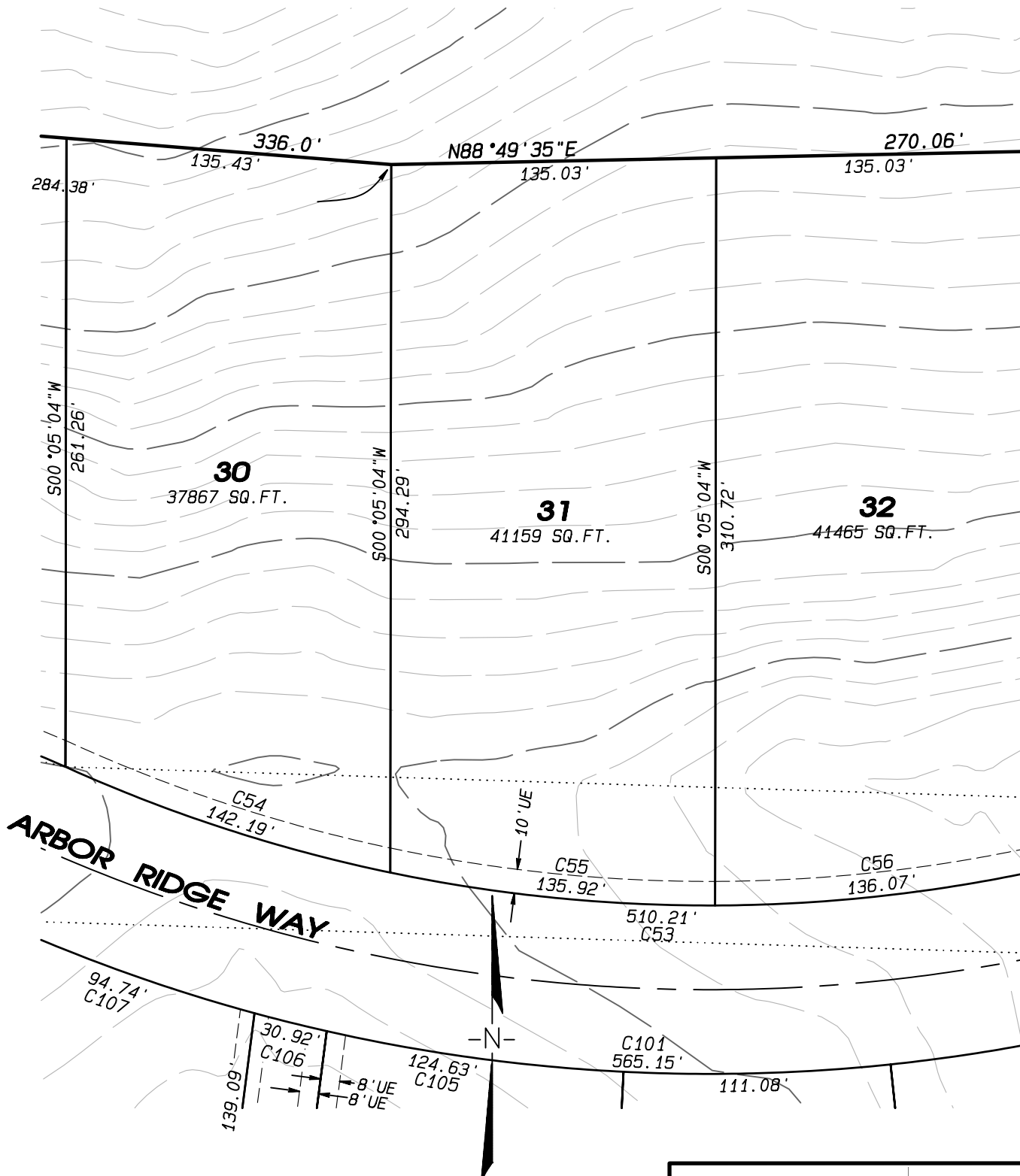
- LAND SURVEYING
- LAND PLANNING
- CIVIL ENGINEERING

109 W. Milwaukee St.
Janesville, WI 53548
www.combsurvey.com

tel: 608 752-0575
fax: 608 752-0534

LOT TOPOGRAPHY

LOT 31, ARBOR RIDGE, CITY OF JANESVILLE, ROCK COUNTY, WISCONSIN.



- LAND SURVEYING
- LAND PLANNING
- CIVIL ENGINEERING

109 W. Milwaukee St.
 Janesville, WI 53548
 www.combsurvey.com

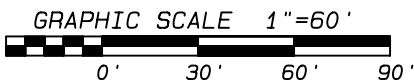
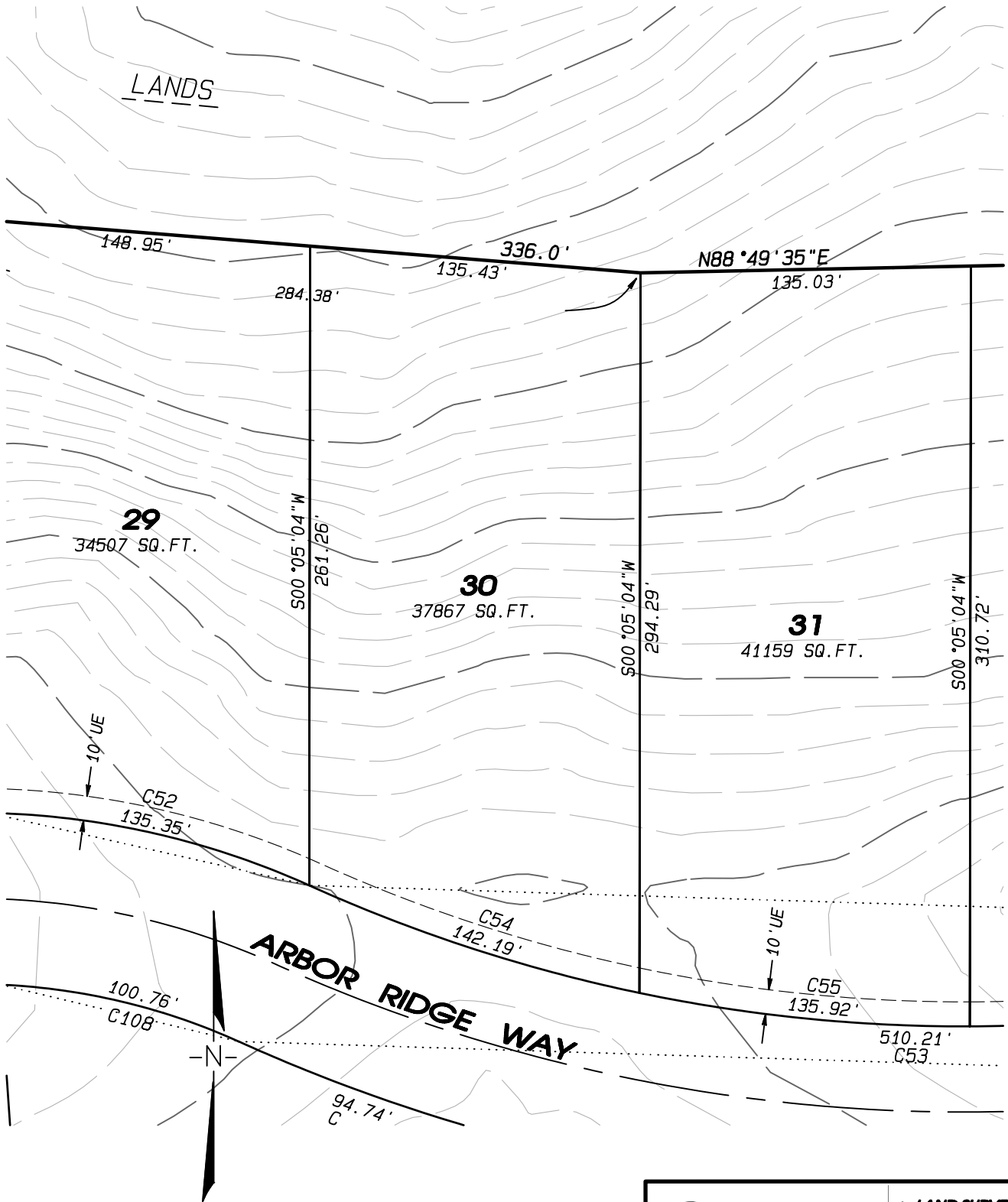
tel: 608 752-0575
 fax: 608 752-0534

Project No. 104 - 505a

For: HENDRICKS

LOT TOPOGRAPHY

LOT 30, ARBOR RIDGE, CITY OF JANESVILLE, ROCK COUNTY, WISCONSIN.



Project No. 104 - 505a

For: HENDRICKS



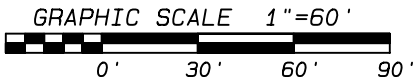
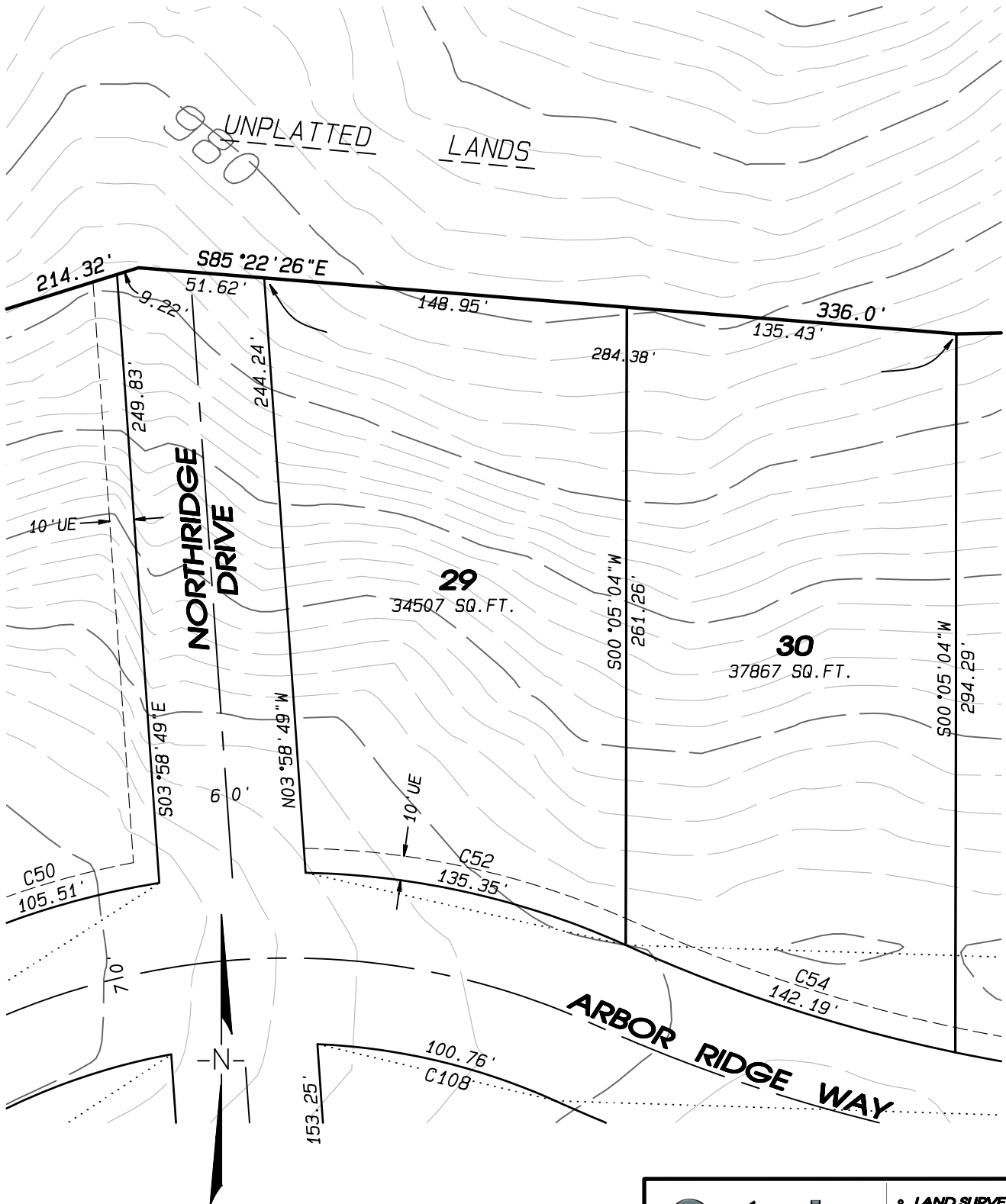
- LAND SURVEYING
- LAND PLANNING
- CIVIL ENGINEERING

109 W. Milwaukee St.
Janesville, WI 53548
www.combsurvey.com

tel: 608 752-0575
fax: 608 752-0534

LOT TOPOGRAPHY

LOT 29, ARBOR RIDGE, CITY OF JANESVILLE, ROCK COUNTY, WISCONSIN.



Project No. 104 - 505a

For: HENDRICKS



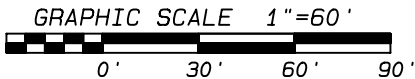
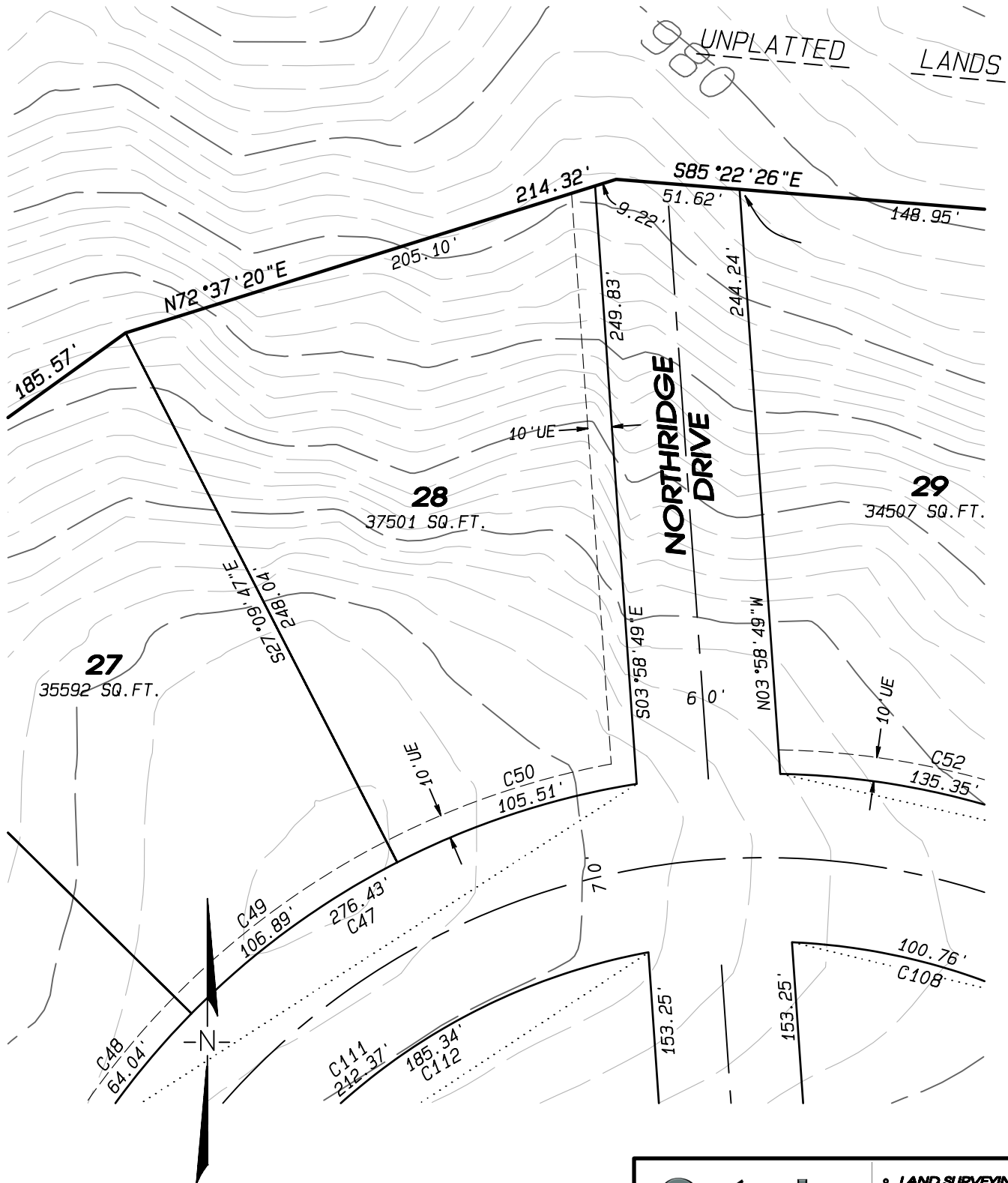
- LAND SURVEYING
- LAND PLANNING
- CIVIL ENGINEERING

109 W. Milwaukee St.
Janesville, WI 53548
www.combsurvey.com

tel: 608 752-0575
fax: 608 752-0534

LOT TOPOGRAPHY

LOT 28, ARBOR RIDGE, CITY OF JANESVILLE, ROCK COUNTY, WISCONSIN.



Project No. 104 - 505a

For: HENDRICKS



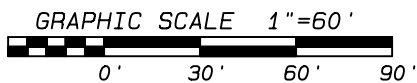
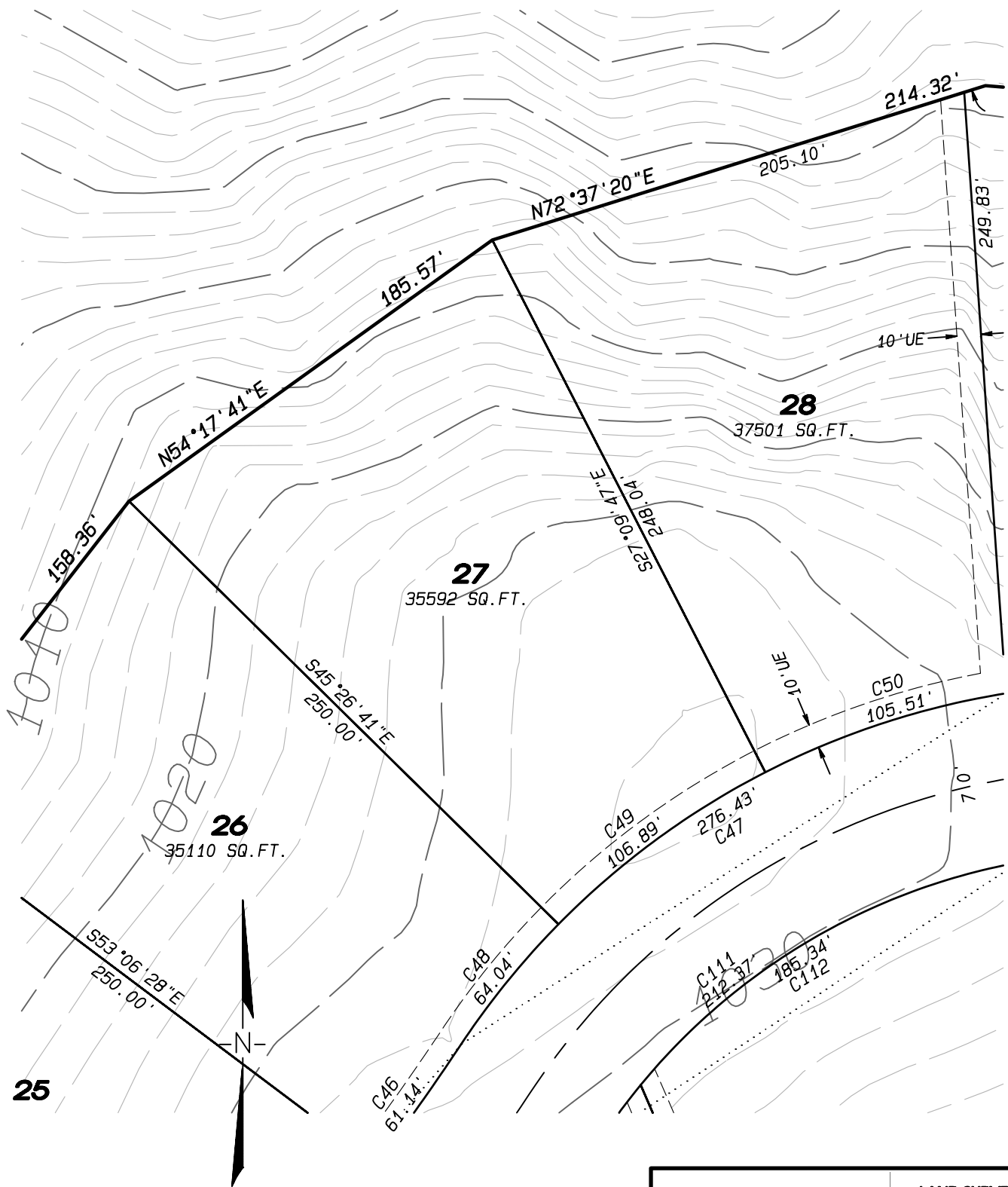
- LAND SURVEYING
- LAND PLANNING
- CIVIL ENGINEERING

109 W. Milwaukee St.
Janesville, WI 53548
www.combsurvey.com

tel: 608 752-0575
fax: 608 752-0534

LOT TOPOGRAPHY

LOT 27, ARBOR RIDGE, CITY OF JANESVILLE, ROCK COUNTY, WISCONSIN.



Project No. 104 - 505a

For: HENDRICKS



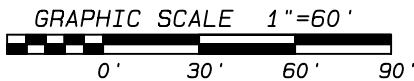
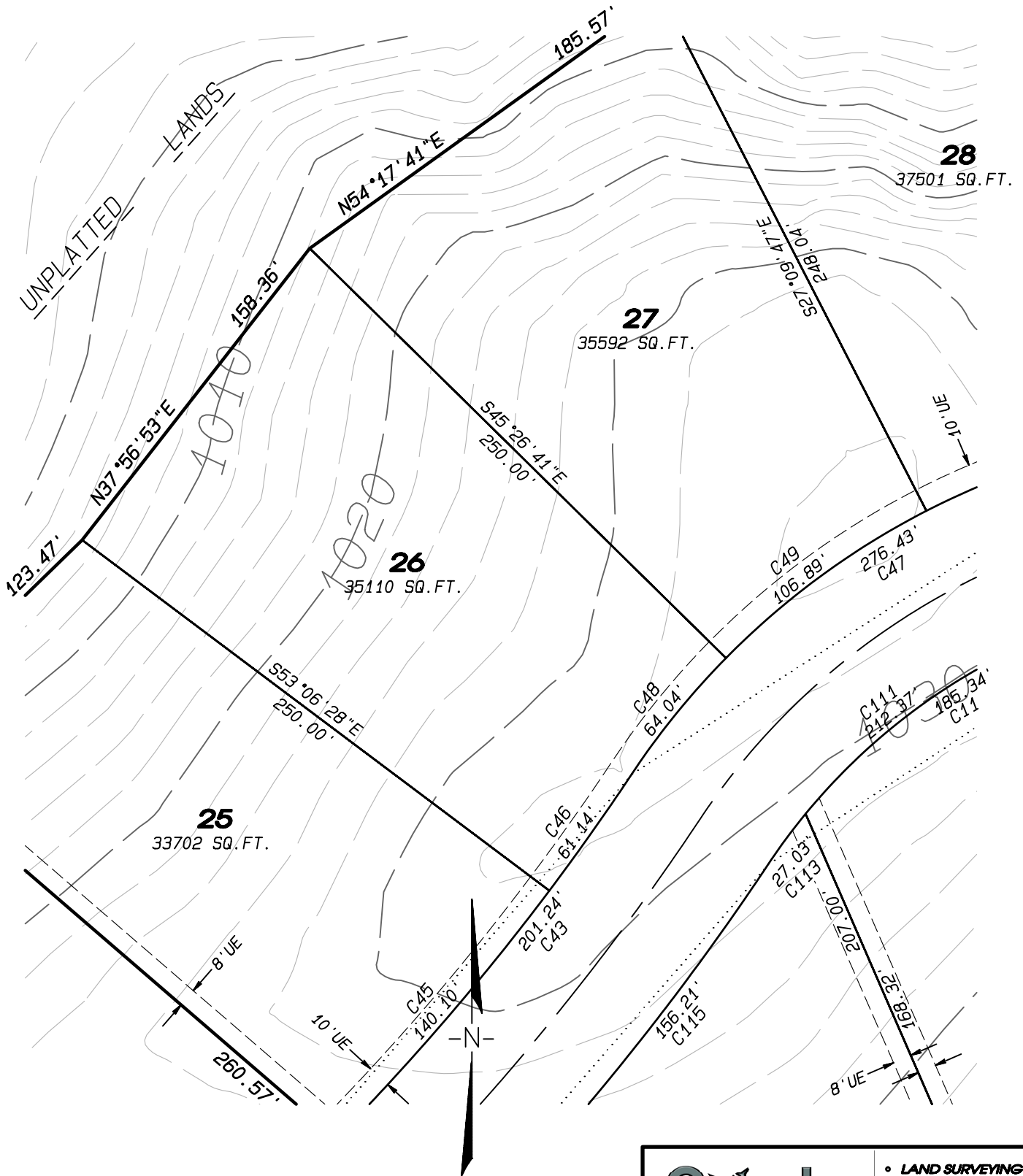
- LAND SURVEYING
- LAND PLANNING
- CIVIL ENGINEERING

109 W. Milwaukee St.
Janesville, WI 53548
www.combsurvey.com

tel: 608 752-0575
fax: 608 752-0534

LOT TOPOGRAPHY

LOT 26, ARBOR RIDGE, CITY OF JANESVILLE, ROCK COUNTY, WISCONSIN.



Project No. 104 - 505a

For: HENDRICKS



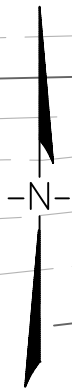
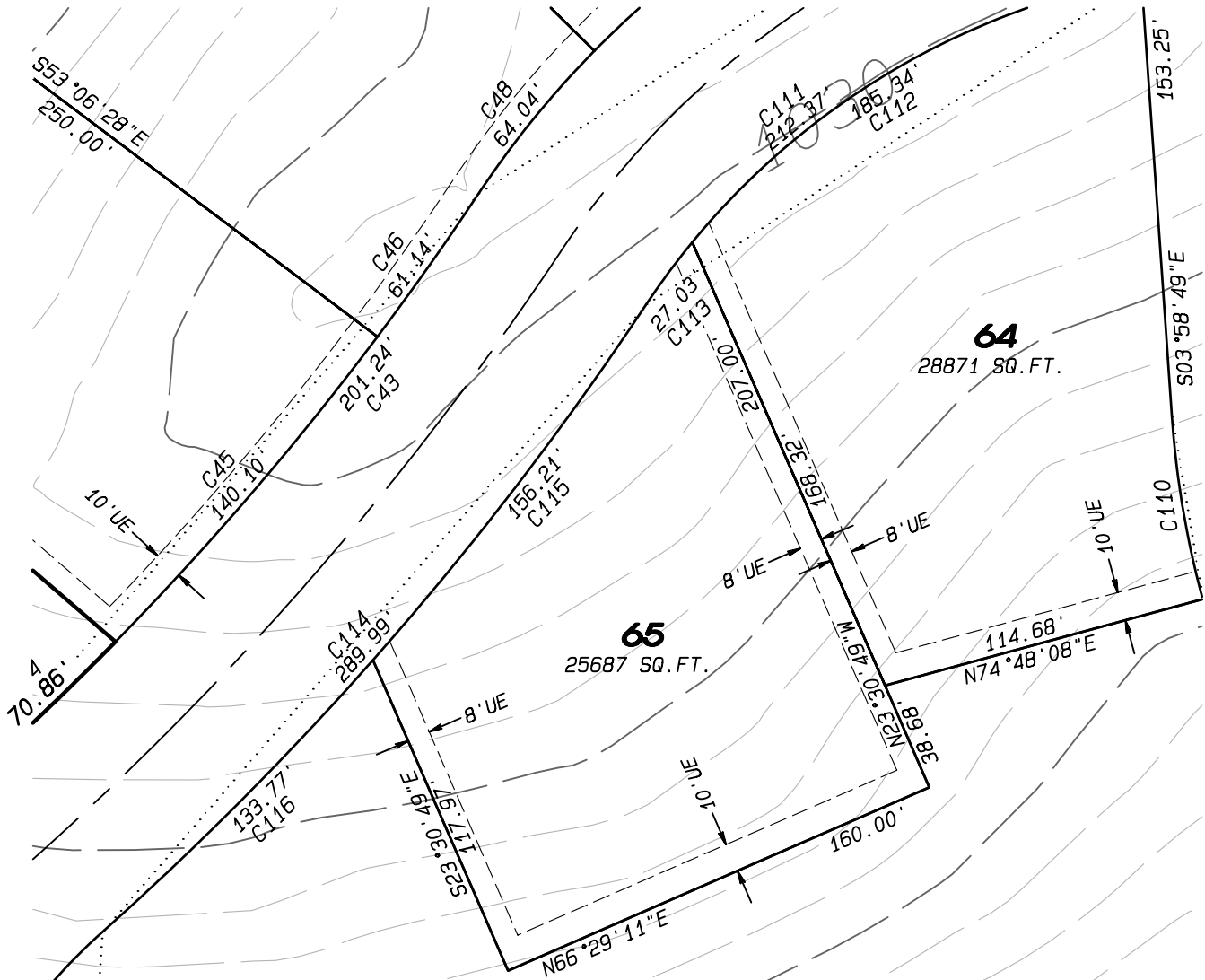
- LAND SURVEYING
- LAND PLANNING
- CIVIL ENGINEERING

109 W. Milwaukee St.
Janesville, WI 53548
www.combsurvey.com

tel: 608 752-0575
fax: 608 752-0534

LOT TOPOGRAPHY

LOT 65, ARBOR RIDGE, CITY OF JANESVILLE, ROCK COUNTY, WISCONSIN.



OUTLOT 11
296542 SQ. FT.

Project No. 104 - 505a

For: HENDRICKS



- LAND SURVEYING
- LAND PLANNING
- CIVIL ENGINEERING

109 W. Milwaukee St.
Janesville, WI 53548
www.combsurvey.com

tel: 608 752-0575
fax: 608 752-0534